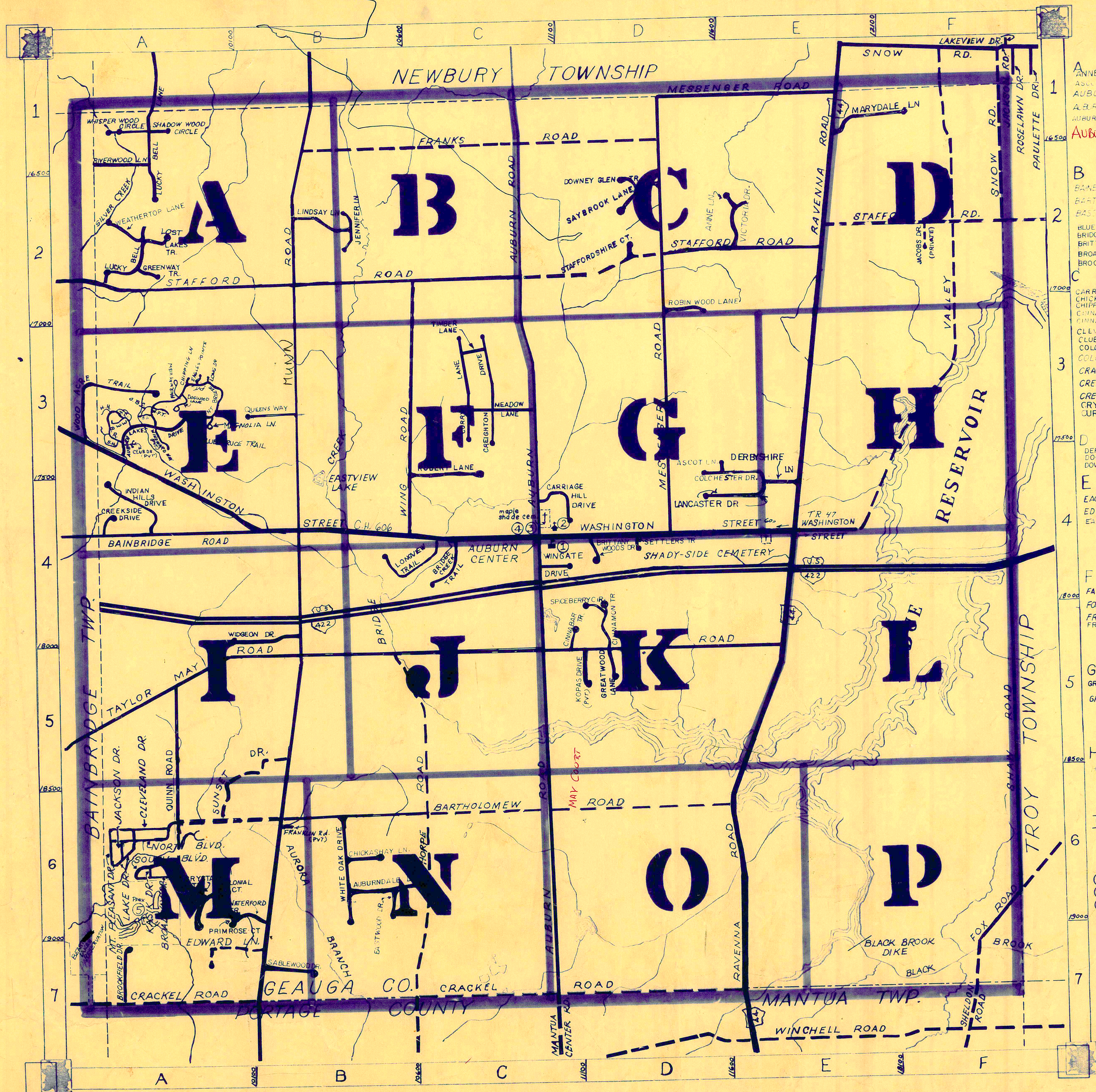


ROAD INDEX



A ANNE LANE D2 ASHTON LANE E 3-4 AUBURN ROAD C1-C7 AUBURN LAKES DRIVE A3 AUBURNDALE DR B4	B BAINBRIDGE ROAD A4 BATHOLOMEW RD A6-D6 BAY F.M. PVT A3 BLUE SPRUCE TR (PVT) A83 BRIDGE CREEK TR C4 BRITTANY WOODS TR D4 BROADWAY DR (PVT) A6 BROOKFIELD DR A7	C CARRIAGE HILL B3 CHICKASHAY LANE B6 CHIFFING LANE (PVT) A3 CHINABAR TRAIL C 3-5 CHINAMON TRAIL C 4-5 CLEVING LANE PVT A1 CLUB LANE (PVT) E 1-2 COLCHESTER HILL E 2 COLONIAL COURT A6 CRACKEL ROAD A7-E7 CREEKSIDE DRIVE A4 CREIGHTON DRIVE C3 CRYSTAL TRAIL A6 JURRY LANE A6 C3	D DERRYSHIRE LANE E4 DOGWOOD LANE (PVT) A3 DOWNEY GLEN TR D2	E EAGLES POINT (PVT) A3 EDWARD LANE A7 EASTWOOD DRIVE B6	F FAIRWAY VIEW (PVT) A3 FOX ROAD F6-F7 FRANKS ROAD B3-D1 FRANKLIN ROAD (PVT) B6	G GREATWOOD LANE D5 GREENWAY TRAIL (PVT) A2	H HEATHER HILL (PVT) A3	I INDIAN HILLS DR A4	J JACKSON DRIVE (PVT) A6 JACOBS DRIVE (PVT) F2 JENNIFER DRIVE B2	K KASIK DRIVE (PVT) A6 KOPAS DRIVE (PVT) D5	L LAKE DR (PVT) A6 LANCASTER DR E 2 LIMESAY LANE B2 LONG DRIVE (PVT) A3 LONGVIEW TRAIL C4 LOST LAKES TRAIL A2 LUCKY BELL LANE A1-A2	M MAGNOLIA LANE (PVT) A-B3 MARYDALE DRIVE E1 MEADOW LANE C3 MESSENGER ROAD E1-D4 MT PLEASANT DRIVE E1-A6 MUNN ROAD B1-B7 MAY COURT K+O	N NORTH BLVD PNT A6 NORTH PIN TRAIL (PVT) A3	O OVERLOOK BROOK CT (PVT) A3 OVERLOOK BROOK DR (PVT) A3	P PONTE BRIDGE (PVT) A3 PRIMROSE COURT A6	Q QUEENS WAY B3 QUINN ROAD A5-A6	R RAVENNA ROAD E1-E7 RIVERWOOD LN A1 ROBERT LANE C3-4 ROBIN WOOD LANE D2-3	S SABROOK LAKE D2 SLEWING DR B2 STAGBOW WOOD DR A4-A5 SHAW RD A4-A5 SIGMA HILL (PVT) A3 SNOW RD F1-F2 SOUTH PIN TRAIL (PVT) A6 SPLITBERRY CT A5 STAFFORD RD A2-E2 STAFFOSHIRE CT D2 SUNSET DR A4	T TAYLOR MAY RD A5-E5 THORPE ROAD B5-B7 TIMBER LN C3 TWIN CREEKS (PVT) A3	U US 422 A4-F4	V VALLEY ROAD F1-E4 VICTORIA DRIVE D2	W WASHINGTON STREET A3-E1 WATERFORD TRAIL A6 WEATHERTOP LANE A2 WHISPER WOOD CIRCLE A1 WHITE OAK DRIVE B6 WIDGEON DRIVE A5-B5 WINDWARD WAY (PVT) A3 WING ROAD C3-4 WINGATE DR C1 WOOD ACRE TRAIL A7 WOODSONG WAY (PVT) A3
---	--	---	--	--	--	--	-----------------------------------	--------------------------------	--	--	---	--	---	--	--	---	---	--	--	--------------------------	--	---

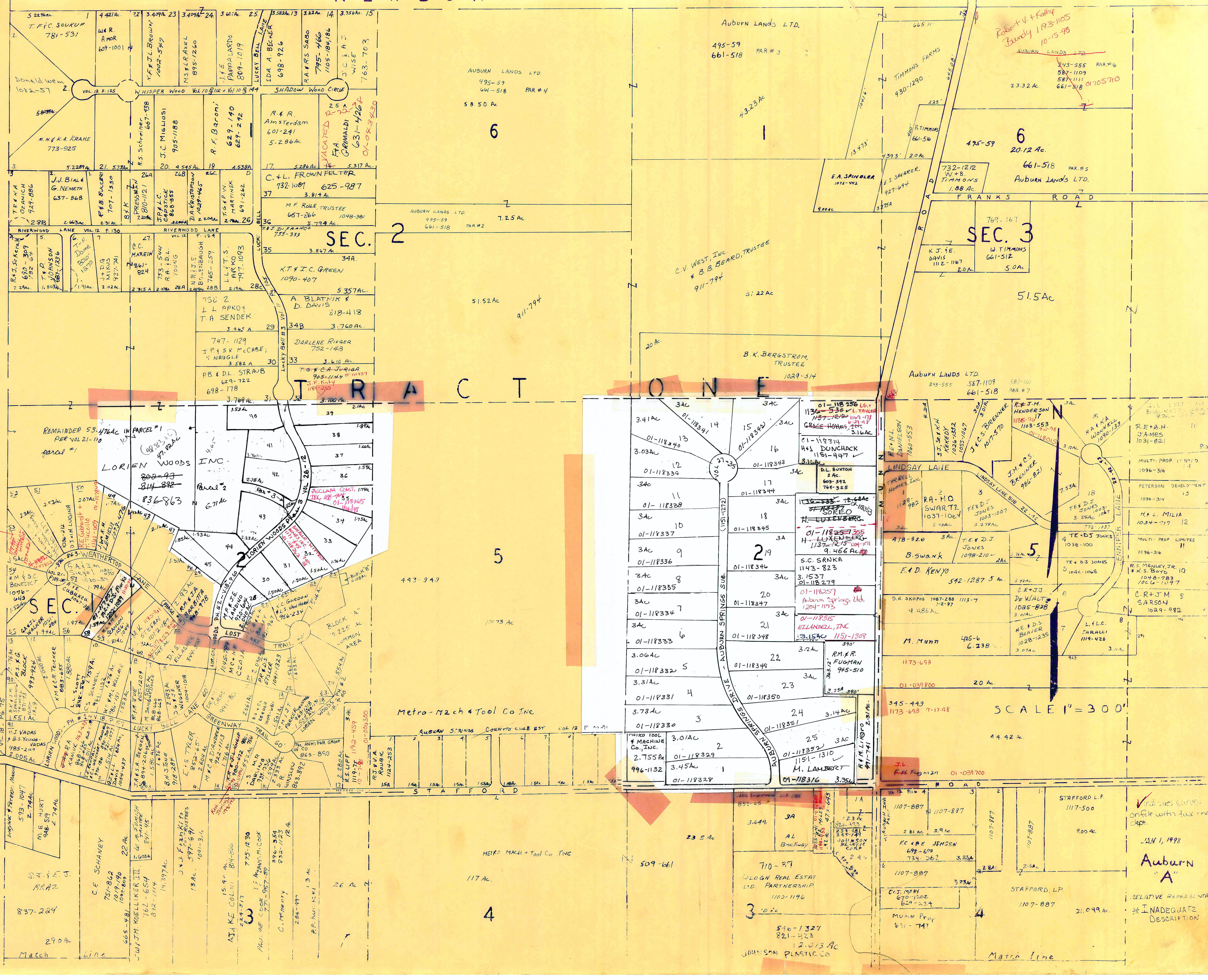
- 1 AUBURN ELEM. SCHOOL
- 2 AUBURN COMMUNITY CHURCH
- 3 AUBURN TOWN HALL
- 4 AUBURN VOL. FIRE DEPT.
- 5 BEARTOWN LAKES RESERVATION - PARK

AUBURN TOWNSHIP

SCALE: 1" = 2000'
ROBERT L. HILLIPS
GEAUGA COUNTY ENGINEER

--- UNPAVED ROAD
--- PAVED ROAD
--- TOWNSHIP LINE
--- COUNTY LINE

BAINBRIDGE TOWNSHIP



J.K. Winkler + K.I. Rivuelto 1149-357 3-17-98

Robert V. + Kathy Beverly 193-1105 10-15-98

REMAINDER 53.476 AC IN PARCEL #1 PER VOL 21-110 Parcel #1

LORIAN WOODS INC. Parcel 1 808-93 814-842 Parcel 2 836-863

SEC. 2


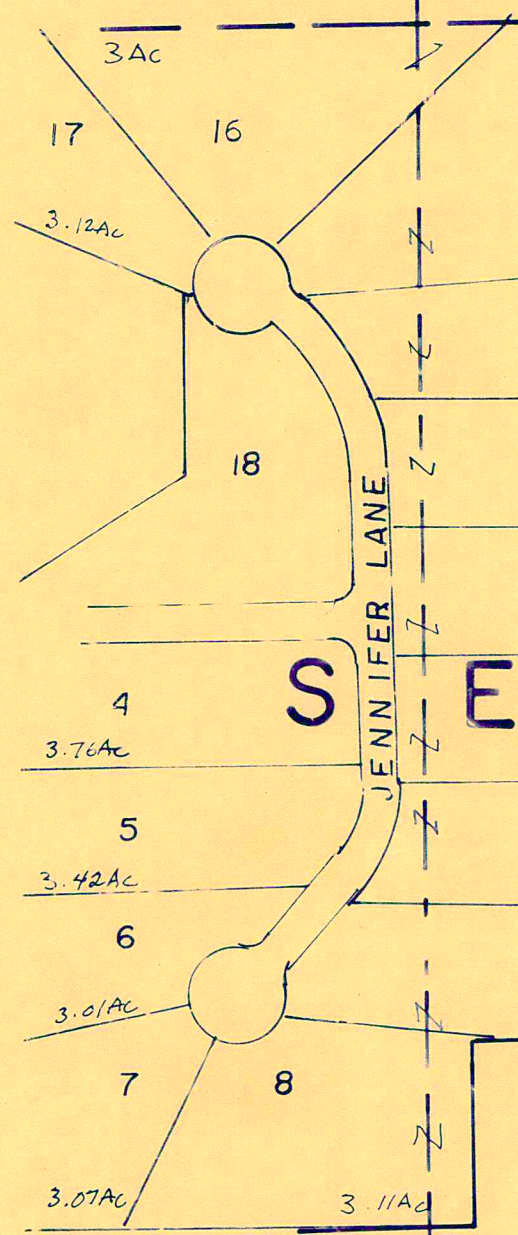
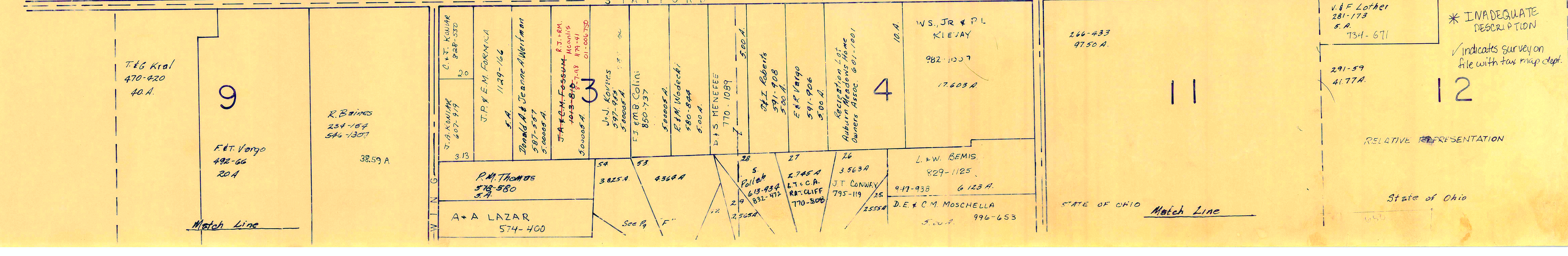
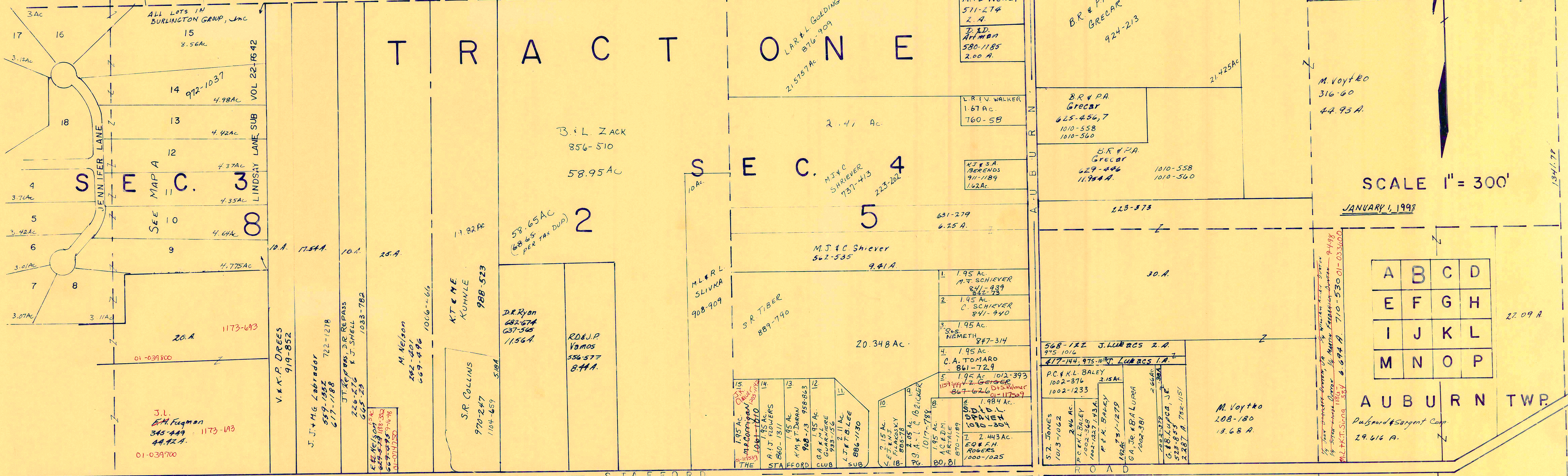
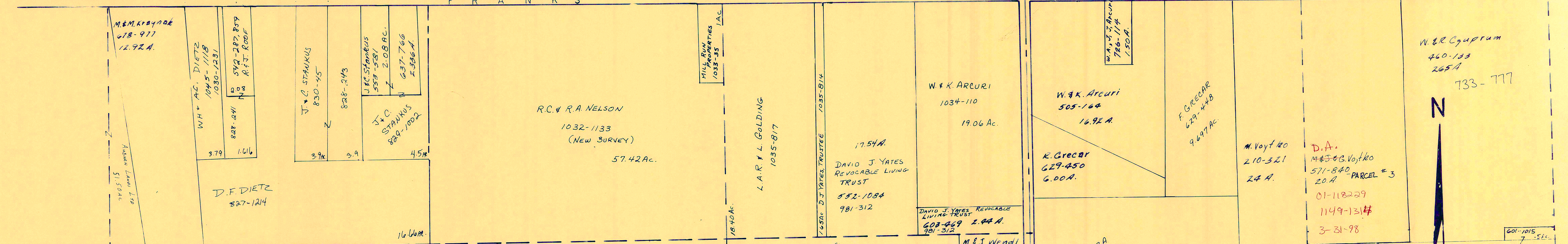
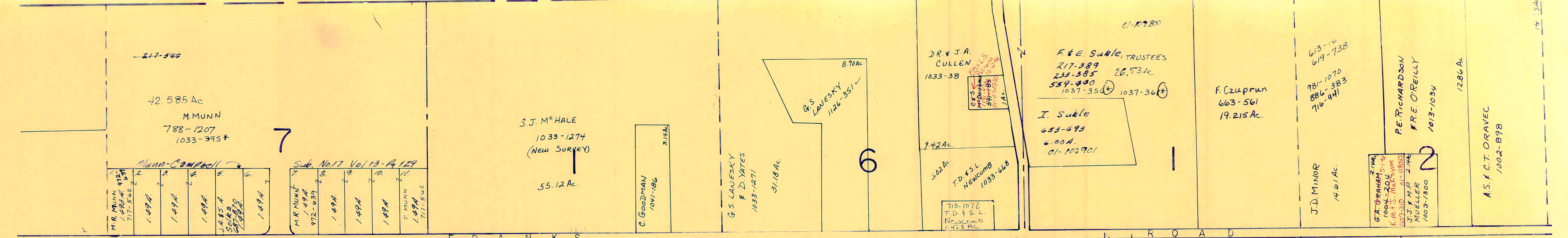
SEC. 2

SEC. 3

Metro Mach & Tool Co Inc

SCALE 1" = 300'

Verifies survey on file with tax map dept. JAN 1, 1998 Auburn "A" RELATIVE REPRESENTATION *INADEQUATE DESCRIPTION



SCALE 1" = 300'

JANUARY 1, 1998

A	B	C	D
E	F	G	H
I	J	K	L
M	N	O	P

AUBURN TWP

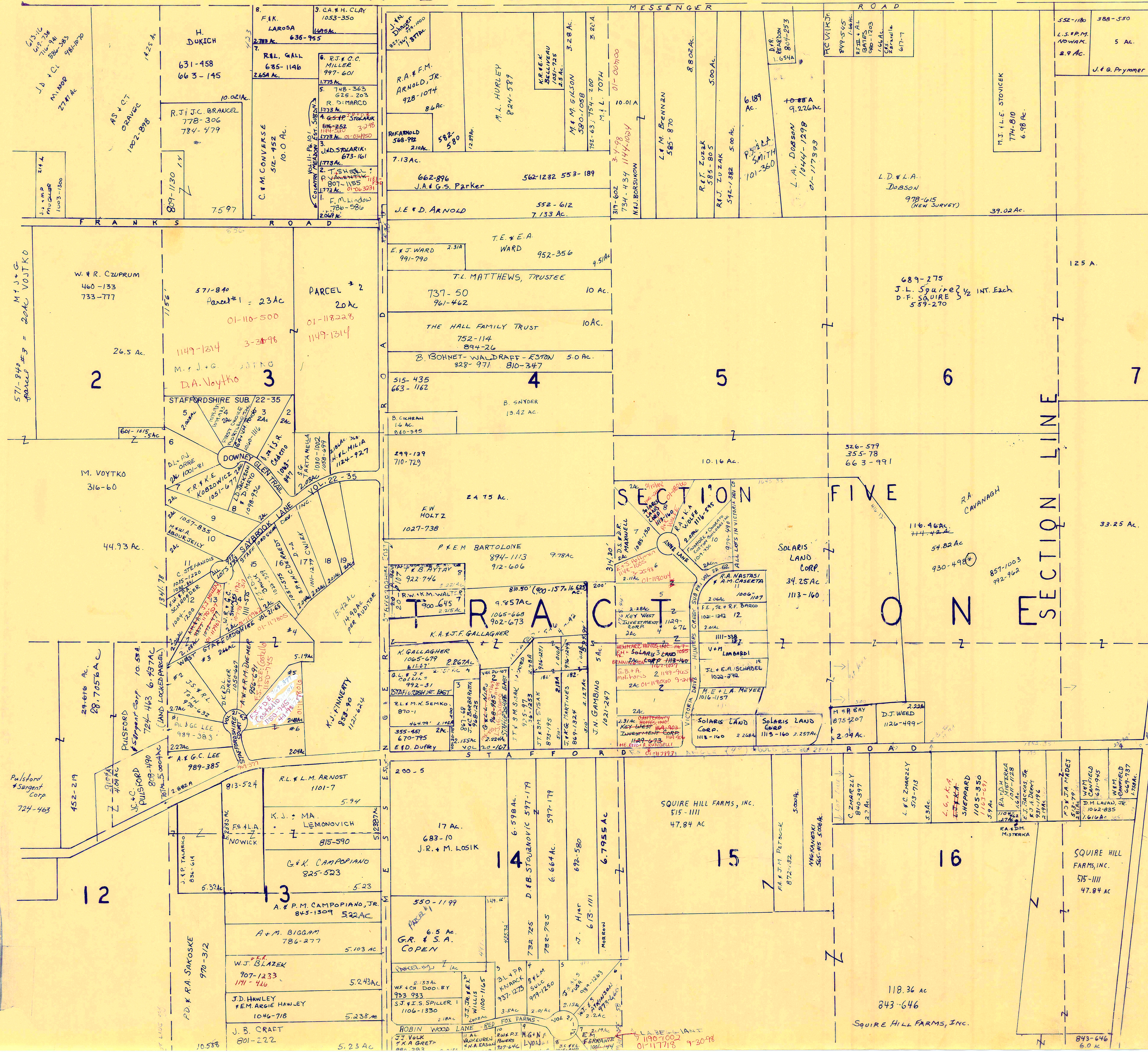
* INADEQUATE DESCRIPTION
 Indicates survey on file with tax map dept.

RELATIVE REPRESENTATION

State of Ohio

STATE OF OHIO Match Line

NEWBURY TOWNSHIP



SCALE 1"=300'

A	B	C	D
E	F	G	H
I	J	K	L
M	N	O	P

AUBURN TWP.

JANUARY 1, 1998

RELATIVE REPRESENTATION

* INADEQUATE DESCRIPTION

✓ Indicates Survey on file with tax map dept.



BURTON TWP.

T R O Y T O W N S H I P

N

SCALE 1" = 300'

JANUARY 1, 1998

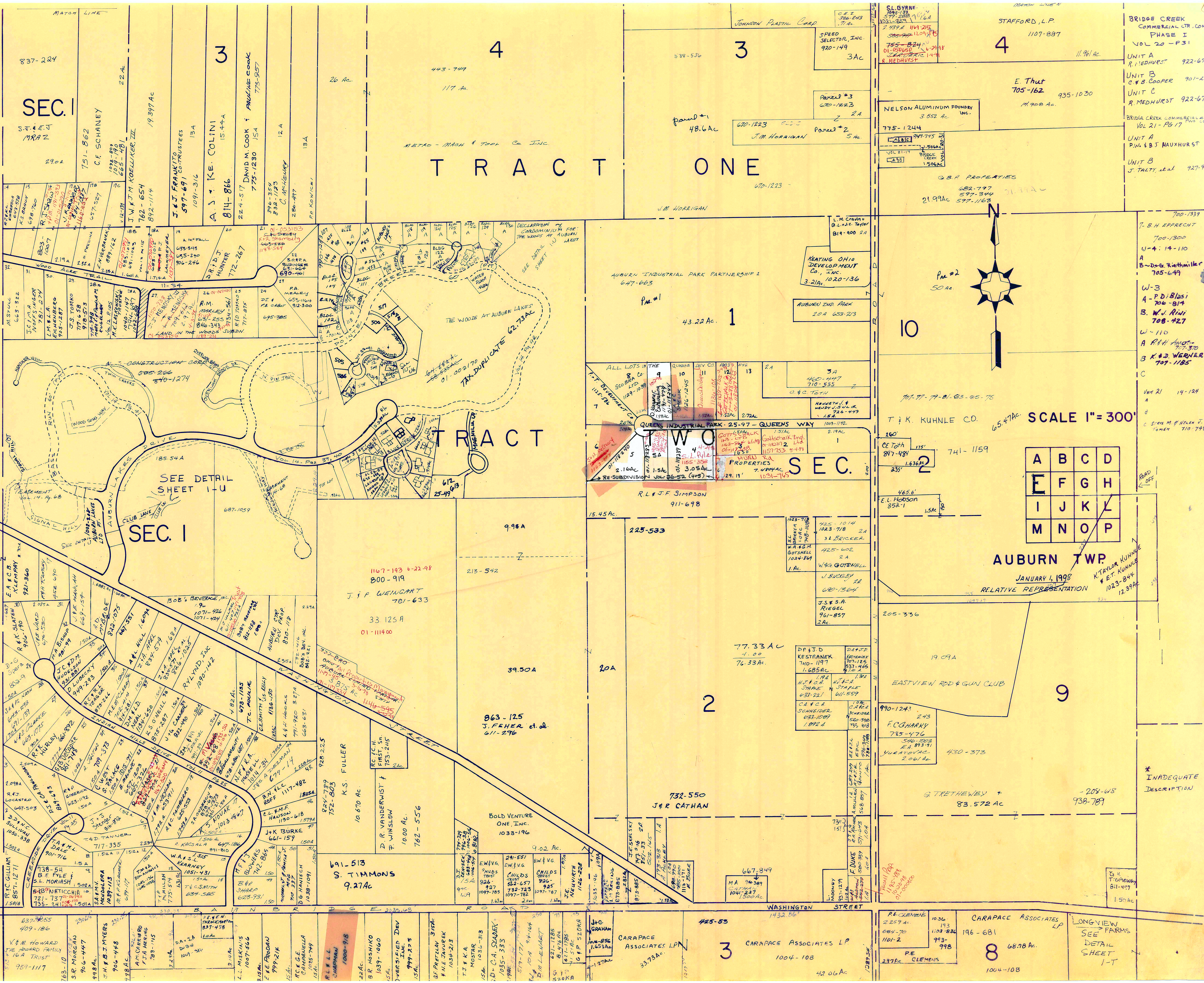
RELATIVE REPRESENTATION

A	B	C	D
E	F	G	H
I	J	K	L
M	N	O	P

AUBURN TWP.

* INADEQUATE DESCRIPTION

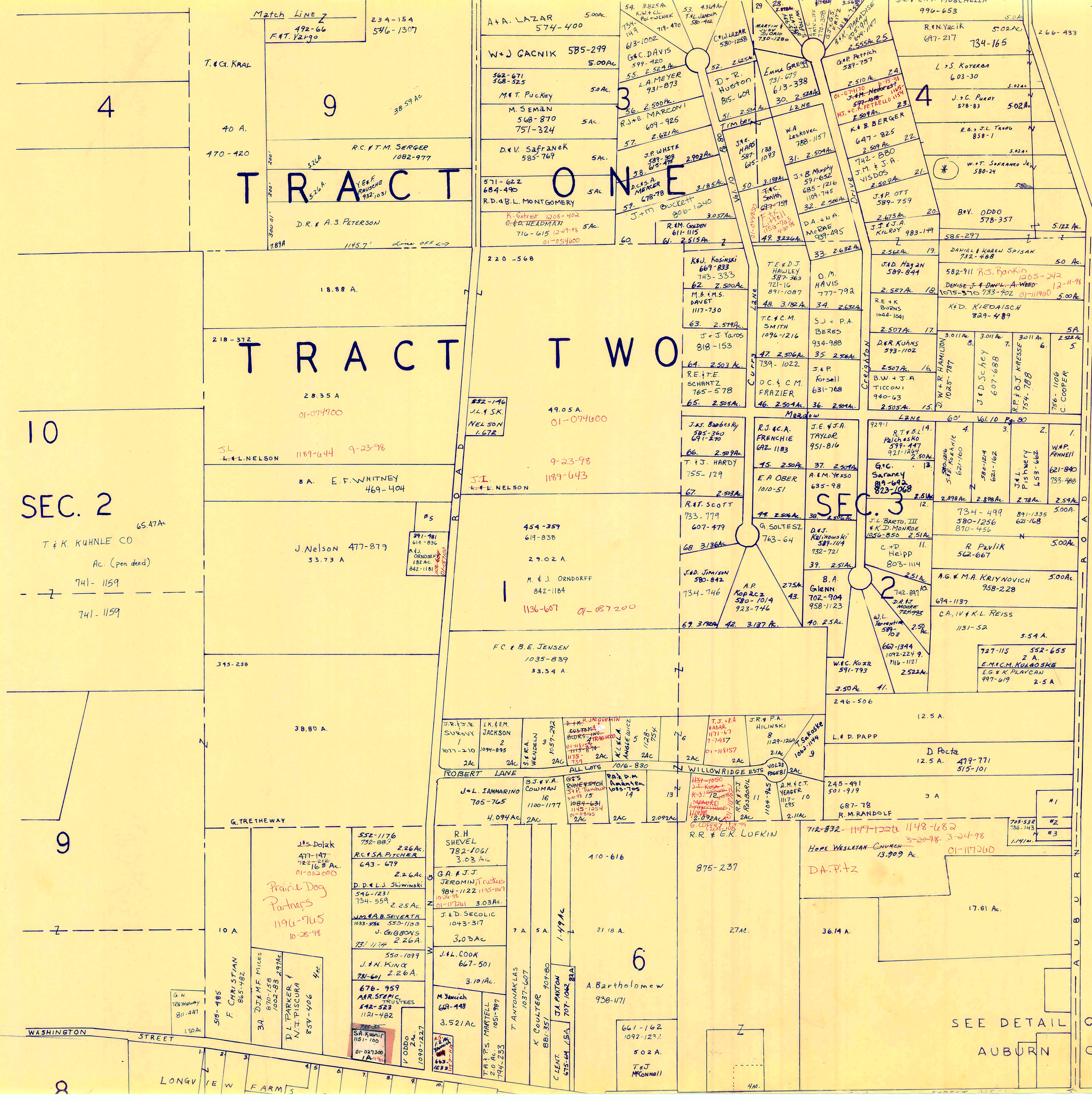
INDICATES SURVEY ON FILE WITH TAX MAP DEPT



A	B	C	D
E	F	G	H
I	J	K	L
M	N	O	P

AUBURN TWP.
 JANUARY 1, 1998
 RELATIVE REPRESENTATION

* INADEQUATE
 DESCRIPTION



Match Line

Match Line

11

N

* Inadequate description

SCALE 1" = 300'
JAN 1, 1998

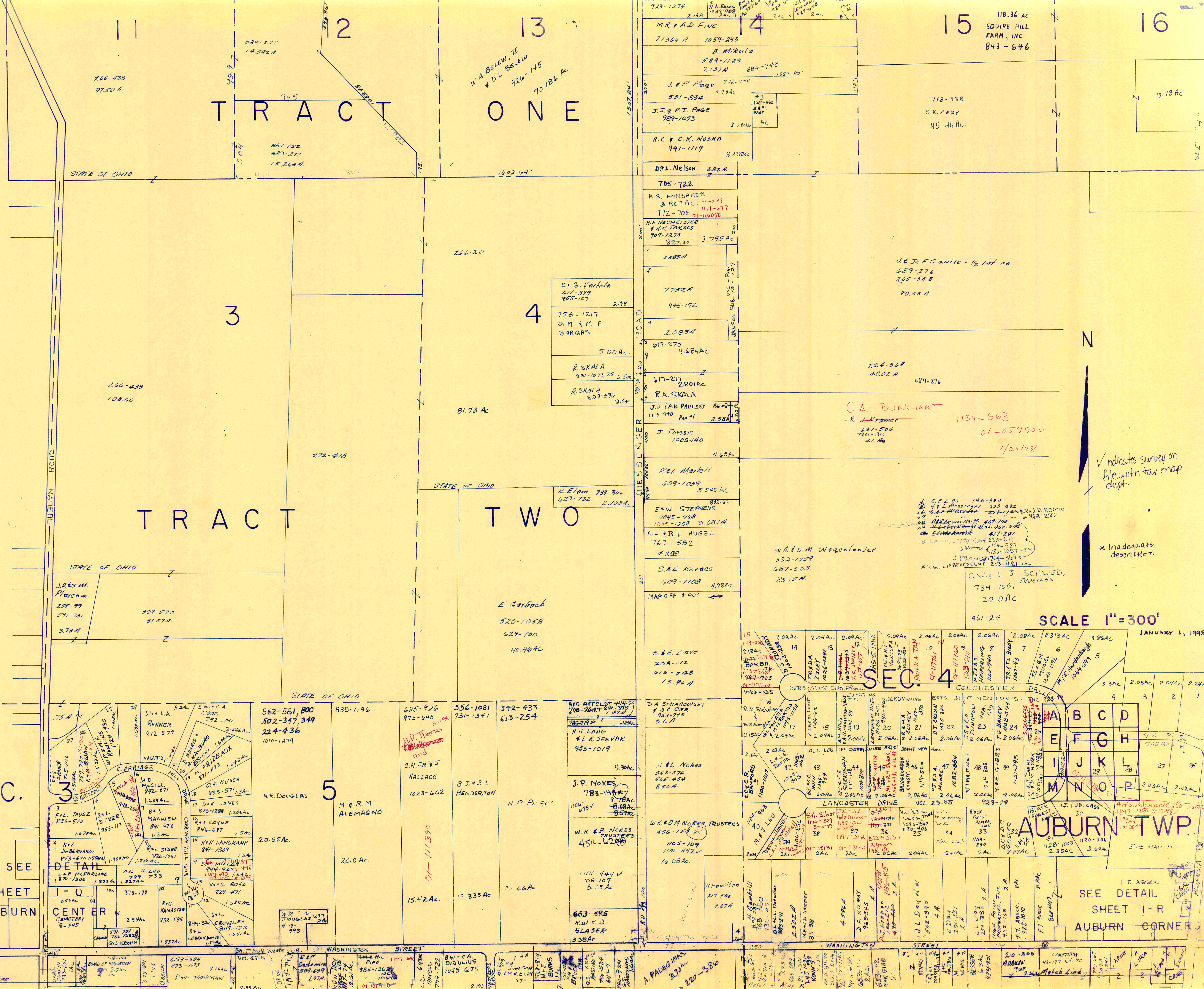
A	B	C	D
E	F	G	H
I	J	K	L
M	N	O	P

AUBURN TWP.
RELATIVE REPRESENTATION

No. 1. R. Randolph 757-305 1 Ac.
2. D.F. SIEVER 737-1316 0.46 Ac.
3. G.J. & J.J. HARTER 736-143 0.55 Ac.
4. M.M. YANER 663-1233 1.2 Ac.
5. B. Whitney 237-123 712 Ac.
7. B.H. VZN Dyke 302-191 1 Ac.

✓ Indicates survey on file with tax map dept.

SEE DETAIL OF AUBURN CENTER I Q



TRACT ONE

TRACT TWO

SEC. 3
SEE SHEET AUBURN

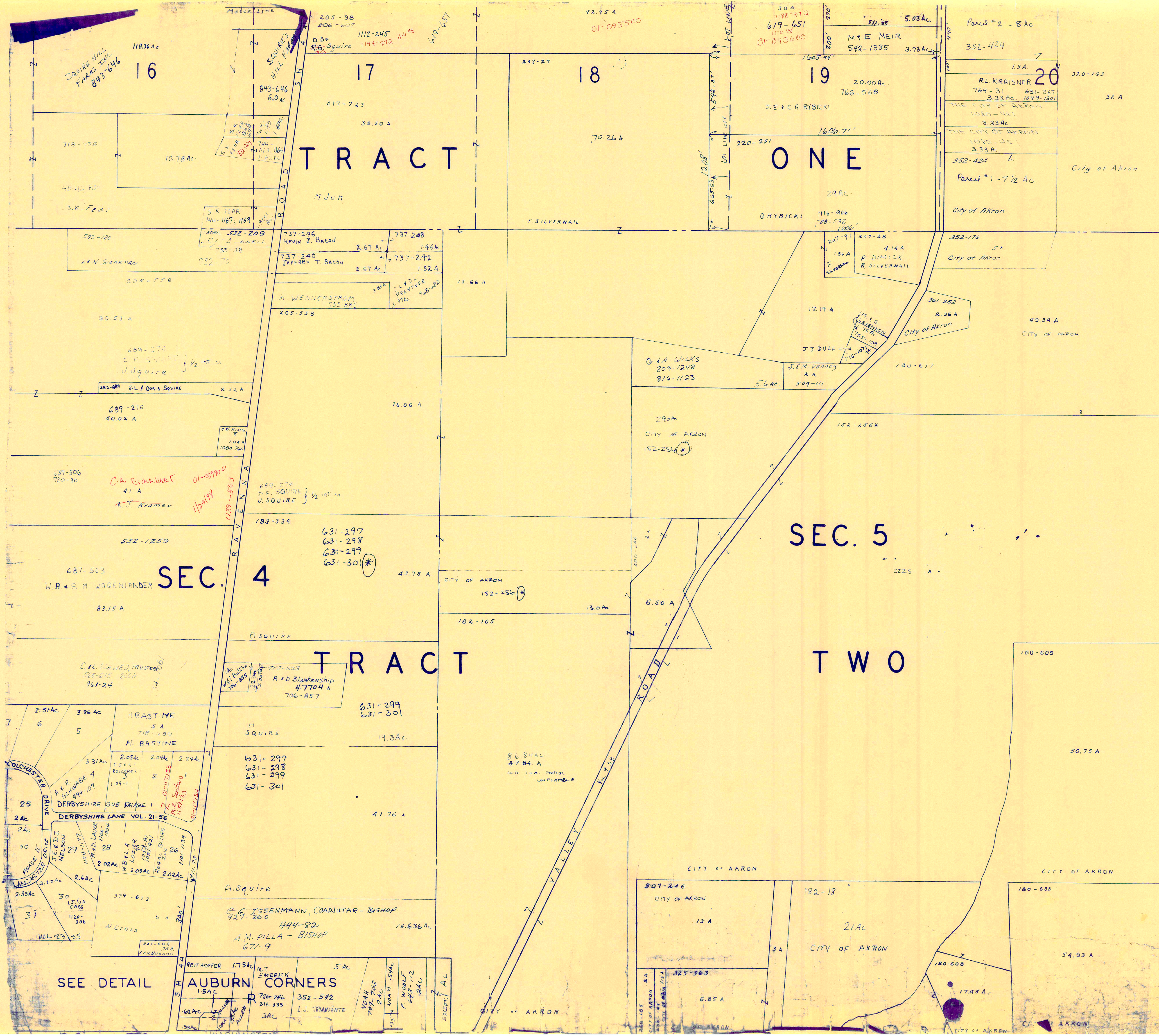
SCALE 1" = 300'
JANUARY 1, 1988

AUBURN TWP
SEE DETAIL SHEET I-R
AUBURN CORNER

Indicates survey on file with tax map dept.

* Inadequate description

11	12	13	14	15	16
1	2	3	4	5	6
7	8	9	10	11	12
13	14	15	16	17	18
19	20	21	22	23	24
25	26	27	28	29	30
31	32	33	34	35	36
37	38	39	40	41	42
43	44	45	46	47	48
49	50	51	52	53	54
55	56	57	58	59	60
61	62	63	64	65	66
67	68	69	70	71	72
73	74	75	76	77	78
79	80	81	82	83	84
85	86	87	88	89	90
91	92	93	94	95	96
97	98	99	100	101	102
103	104	105	106	107	108
109	110	111	112	113	114
115	116	117	118	119	120
121	122	123	124	125	126
127	128	129	130	131	132
133	134	135	136	137	138
139	140	141	142	143	144
145	146	147	148	149	150
151	152	153	154	155	156
157	158	159	160	161	162
163	164	165	166	167	168
169	170	171	172	173	174
175	176	177	178	179	180
181	182	183	184	185	186
187	188	189	190	191	192
193	194	195	196	197	198
199	200	201	202	203	204
205	206	207	208	209	210
211	212	213	214	215	216
217	218	219	220	221	222
223	224	225	226	227	228
229	230	231	232	233	234
235	236	237	238	239	240
241	242	243	244	245	246
247	248	249	250	251	252
253	254	255	256	257	258
259	260	261	262	263	264
265	266	267	268	269	270
271	272	273	274	275	276
277	278	279	280	281	282
283	284	285	286	287	288
289	290	291	292	293	294
295	296	297	298	299	300



Match Line

TROY TOWNSHIP



SCALE 1" = 300'

A	B	C	D
E	F	G	H
I	J	K	L
M	N	O	P

AUBURN TWP.

JANUARY 1, 1998
RELATIVE REPRESENTATION

* Inadequate description

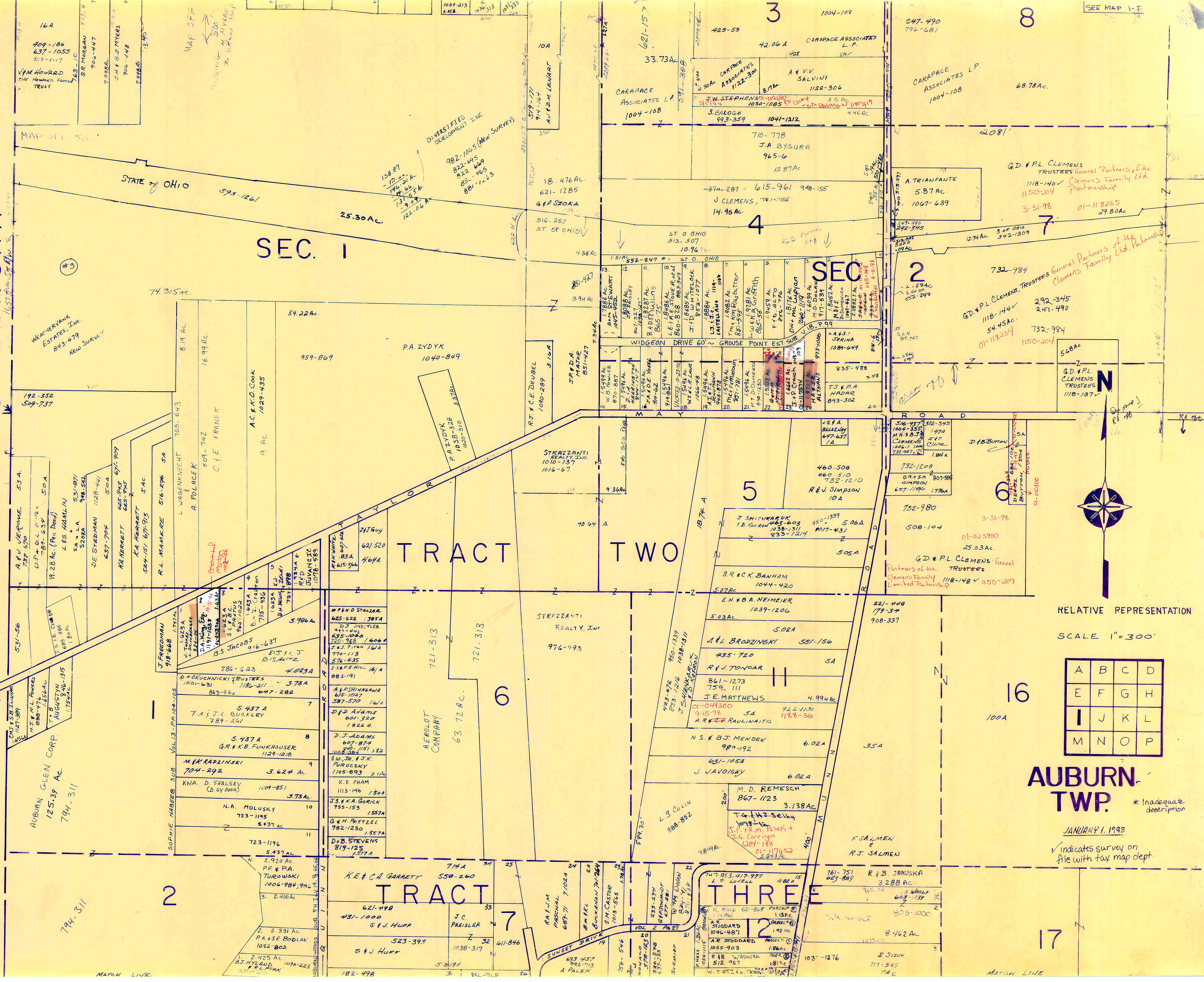
(18) 59AC-187-298 CITY OF AKRON

✓ indicates survey on file with tax map dept.

SEE DETAIL

AUBURN CORNERS

BAINBRIDGE TOWNSHIP



SEC. 1

TRACT TWO

SEC. 2

5

6

16

TRACT THREE

AUBURN TWP.


A	B	C	D
E	F	G	H
I	J	K	L
M	N	O	P

RELATIVE REPRESENTATION

SCALE 1"=300'

JANUARY 1, 1998

*Indicates survey on file with tax map dept.



MAP OFF 500'

STATE OF OHIO

WEATHERSVANE ESTATES, INC. 873-479 New Survey

AUBURN GLEN CORP. 125.39 AC. 794-311

AUBURN GLEN CORP. 125.39 AC. 794-311

AUBURN GLEN CORP. 125.39 AC. 794-311

MATCH LINE

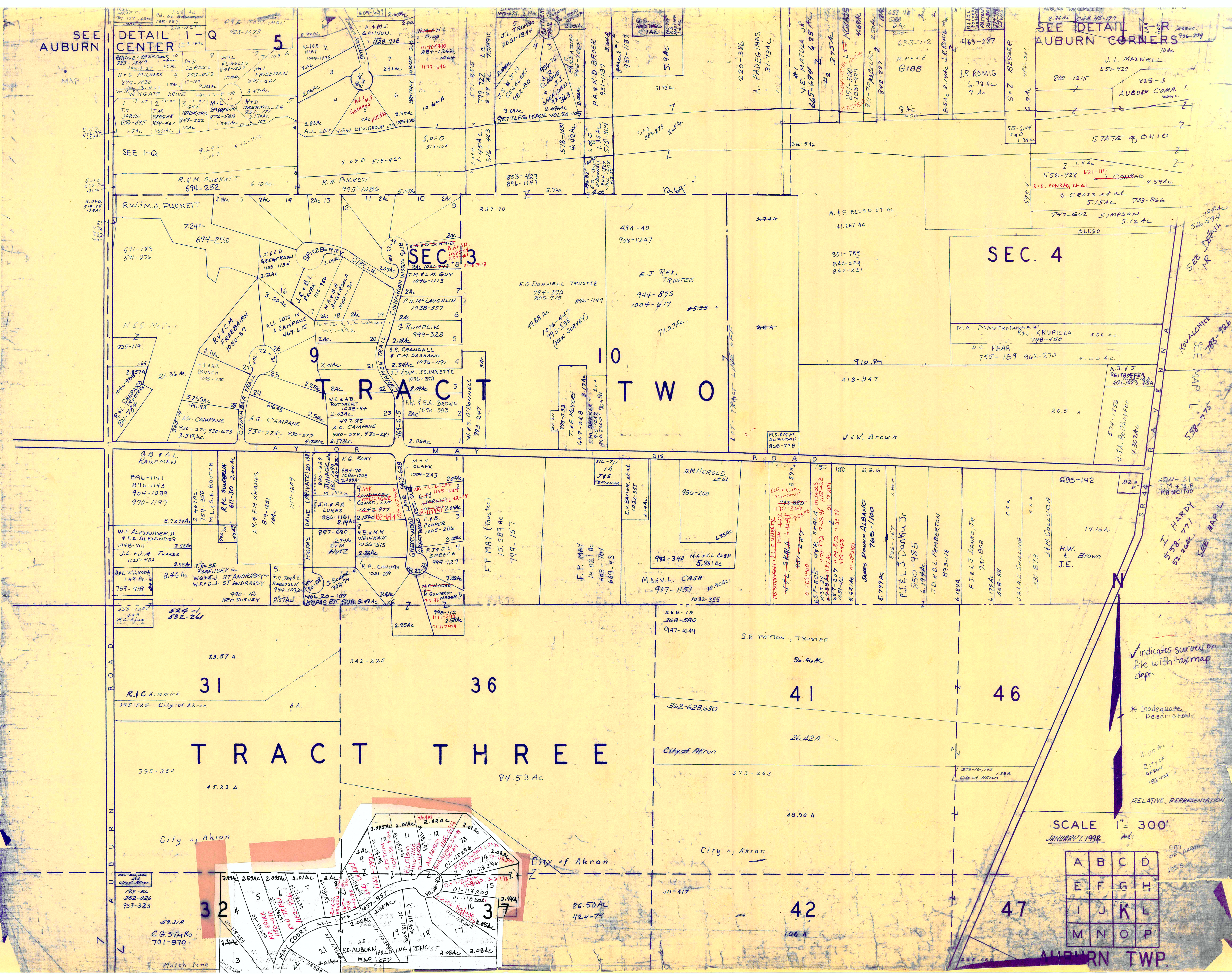
MATCH LINE

SEE MAP 1-I

SEE AUBURN MAP

DETAIL I-Q CENTER

SEE DETAIL I-Q AUBURN CORNERS



SEE I-Q

R.W. PUCKETT 694-252

R.W. PUCKETT 694-250

571-183 571-276

M.E.S. MOYER 825-119

R.V. SHERIDAN 801-700

21.36 AC

3.25 AC

AG. CAMPANE 930-271, 930-273

896-1141 896-1143 904-1039 970-1197

W.F. ALEXANDER II 1048-1011 1125-432

D.V. VALYUDA 149 AC 769-418

527-1327 527-1328

524-1 532-264

23.57 A

RICK KIMMICK 345-525 City of Akron

31

359-354 45.23 A

City of Akron

32

57.31 A C.G. SIMKO 701-870

Match Line

794A 259AC 2.095AC 2.01AC 2AC

193-54 352-826 933-323

57.31 A C.G. SIMKO 701-870

2.26 AC

201 AC

OPICEBERRY CIRCLE

ALL LOTS IN A CAMPANE 469-615

9 2.01 AC

2.01 AC

2.27 AC

2.5 AC

896-1141 896-1143 904-1039 970-1197

W.F. ALEXANDER II 1048-1011 1125-432

D.V. VALYUDA 149 AC 769-418

527-1327 527-1328

524-1 532-264

23.57 A

RICK KIMMICK 345-525 City of Akron

31

359-354 45.23 A

City of Akron

32

57.31 A C.G. SIMKO 701-870

Match Line

794A 259AC 2.095AC 2.01AC 2AC

193-54 352-826 933-323

57.31 A C.G. SIMKO 701-870

SEC 3

E.O. DONNELL TRUSTEE 794-372 805-715

E.J. REX, TRUSTEE 944-875 1004-617

9 2.01 AC

2.01 AC

2.27 AC

2.5 AC

896-1141 896-1143 904-1039 970-1197

W.F. ALEXANDER II 1048-1011 1125-432

D.V. VALYUDA 149 AC 769-418

527-1327 527-1328

524-1 532-264

23.57 A

RICK KIMMICK 345-525 City of Akron

31

359-354 45.23 A

City of Akron

32

57.31 A C.G. SIMKO 701-870

Match Line

794A 259AC 2.095AC 2.01AC 2AC

193-54 352-826 933-323

TRACT TWO

944-875 1004-617

944-875 1004-617

9 2.01 AC

2.01 AC

2.27 AC

2.5 AC

896-1141 896-1143 904-1039 970-1197

W.F. ALEXANDER II 1048-1011 1125-432

D.V. VALYUDA 149 AC 769-418

527-1327 527-1328

524-1 532-264

23.57 A

RICK KIMMICK 345-525 City of Akron

31

359-354 45.23 A

City of Akron

32

57.31 A C.G. SIMKO 701-870

Match Line

794A 259AC 2.095AC 2.01AC 2AC

193-54 352-826 933-323

SEC. 4

M.F. BLUSO ET AL 41.167 AC

M.A. MASTROGIANNI & R.J. KRUPICKA 506 AC

D.C. FEAR 755-189 942-270 5.00 AC

9 2.01 AC

2.01 AC

2.27 AC

2.5 AC

896-1141 896-1143 904-1039 970-1197

W.F. ALEXANDER II 1048-1011 1125-432

D.V. VALYUDA 149 AC 769-418

527-1327 527-1328

524-1 532-264

23.57 A

RICK KIMMICK 345-525 City of Akron

31

359-354 45.23 A

City of Akron

32

57.31 A C.G. SIMKO 701-870

Match Line

794A 259AC 2.095AC 2.01AC 2AC

193-54 352-826 933-323

SCALE 1" = 300'

JANUARY 1, 1998

A	B	C	D
E	F	G	H
I	J	K	L
M	N	O	P

AUBURN TWP.

Indicates survey on file with tax map

* Inadequate Description

100 AC City of Akron

RELATIVE REPRESENTATION

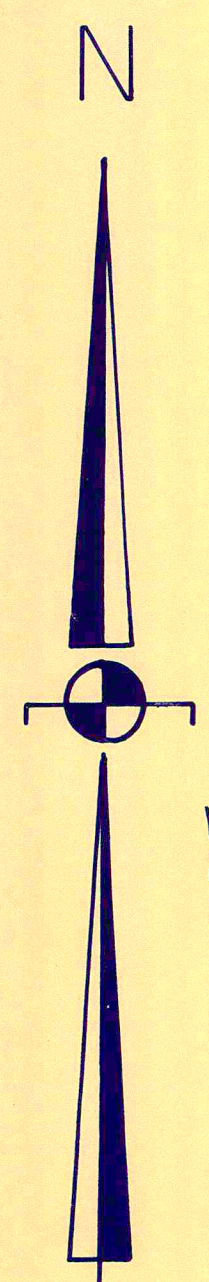
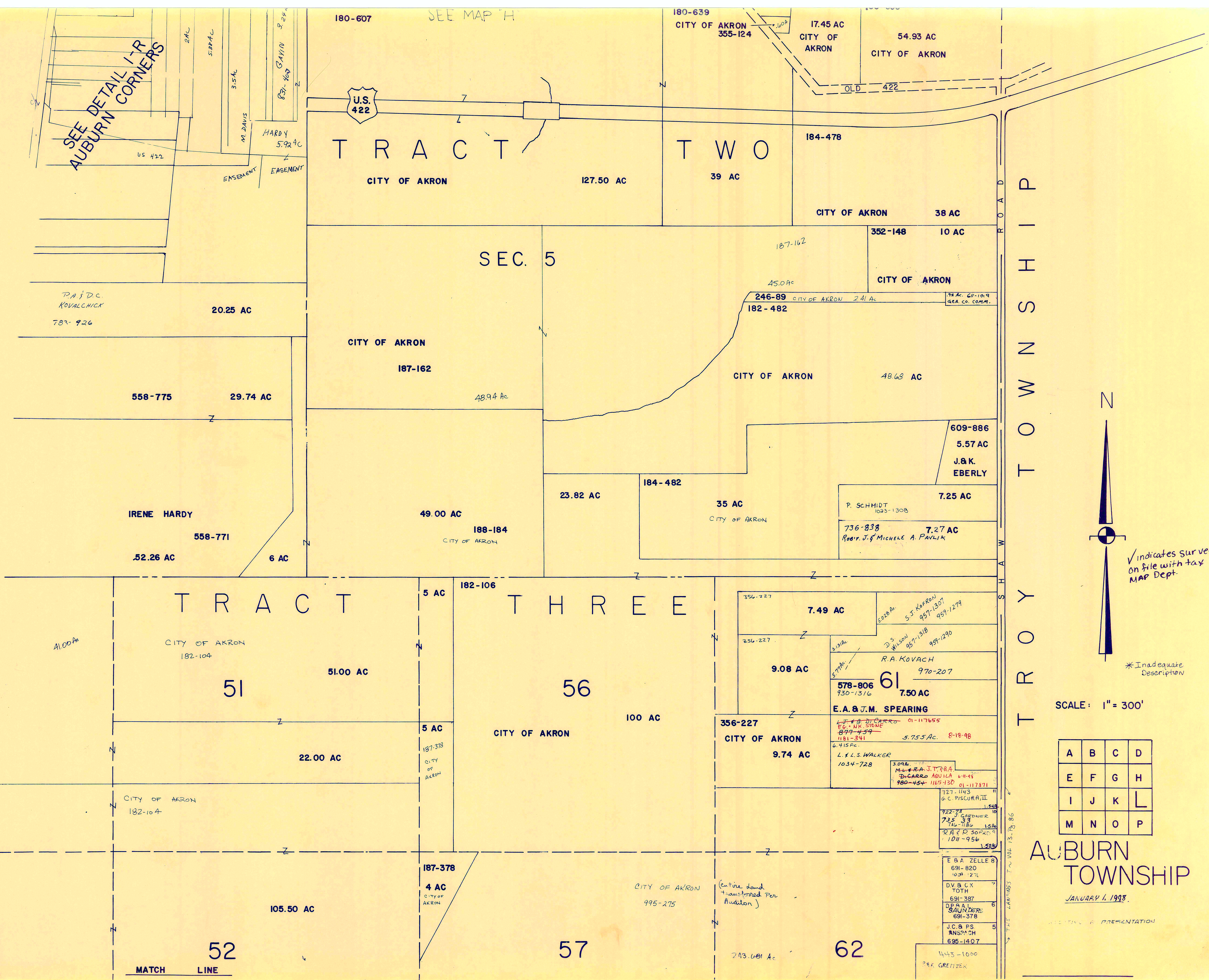
CITY OF AKRON 1955

SEE MAP L

SEE MAP L

SEE DETAIL I-R
AUBURN CORNERS

SEE MAP H



✓ indicates survey on file with tax MAP Dept.

* Inadequate Description

SCALE: 1" = 300'

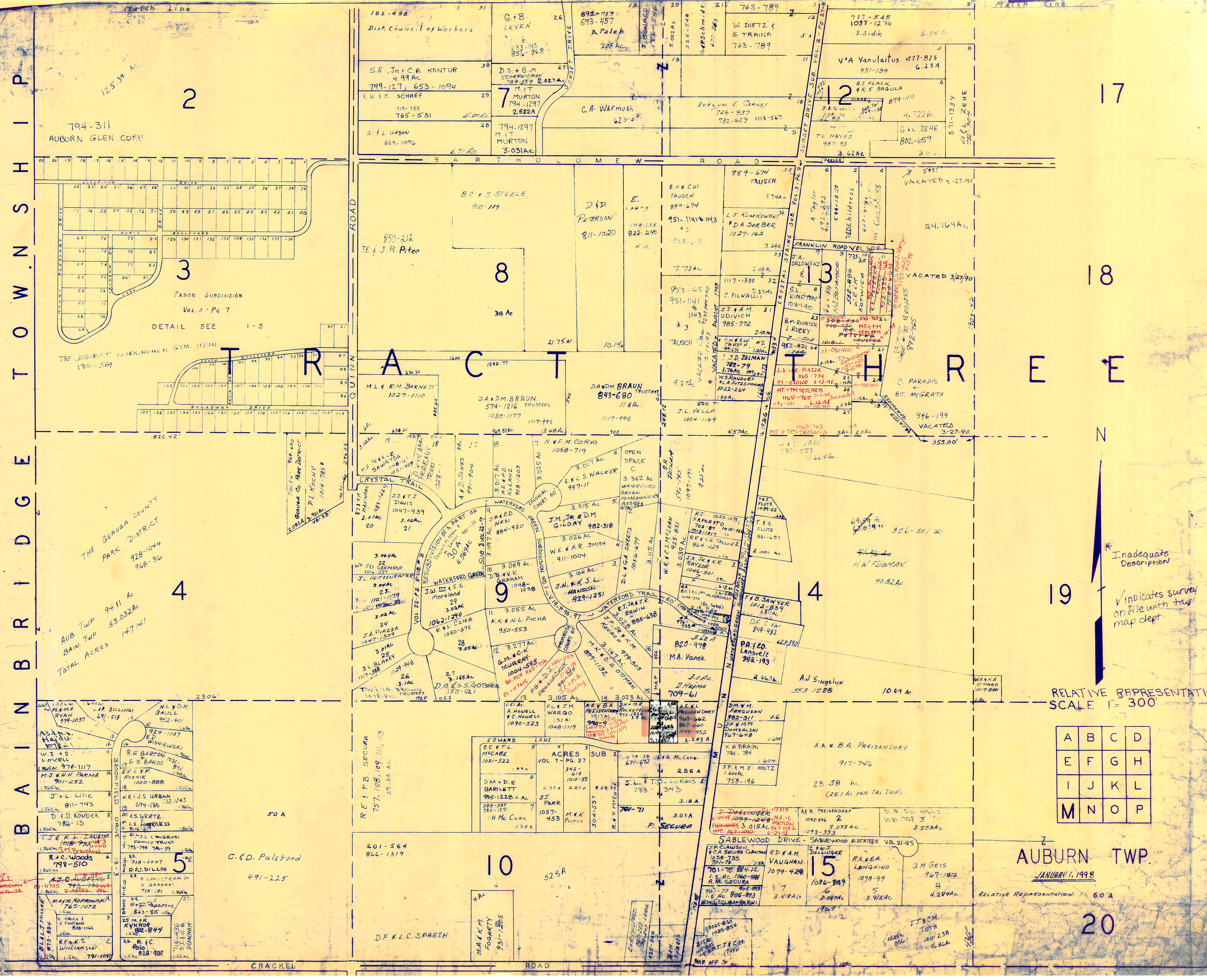
A	B	C	D
E	F	G	H
I	J	K	L
M	N	O	P

AUBURN TOWNSHIP
JANUARY 1, 1998

PRESENTATION

MATCH LINE

(entire land transferred Per Auditor)



THE GEORGE COUNTY
PARK DISTRICT
928-1044
908-36

AUB TWP. 94.11 AC.
BAIN TWP. 53.032 AC.
TOTAL ACRES 147.141

T.A. BRANDINO
D. MONTENARATI
1177-930
CHANCELOT
1176-234

* Inadequate
Description

✓ indicates survey
on file with tax
map dept.

RELATIVE REPRESENTATION
SCALE 1" = 300

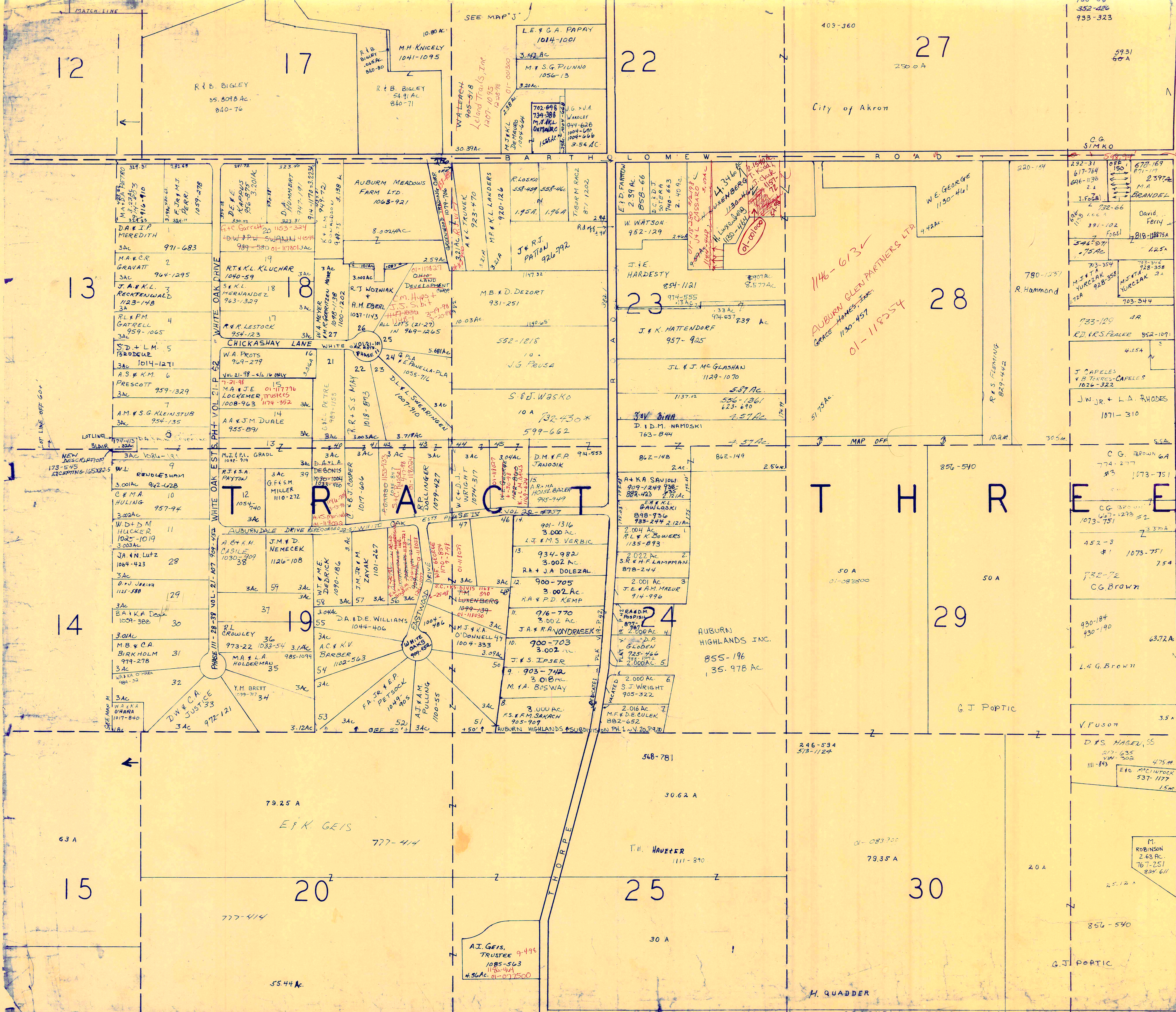
A	B	C	D
E	F	G	H
I	J	K	L
M	N	O	P

AUBURN TWP.
JANUARY 1, 1998

RELATIVE REPRESENTATION 60 A

CRACKLE ROAD

AUBURN TWP.
JANUARY 1, 1998



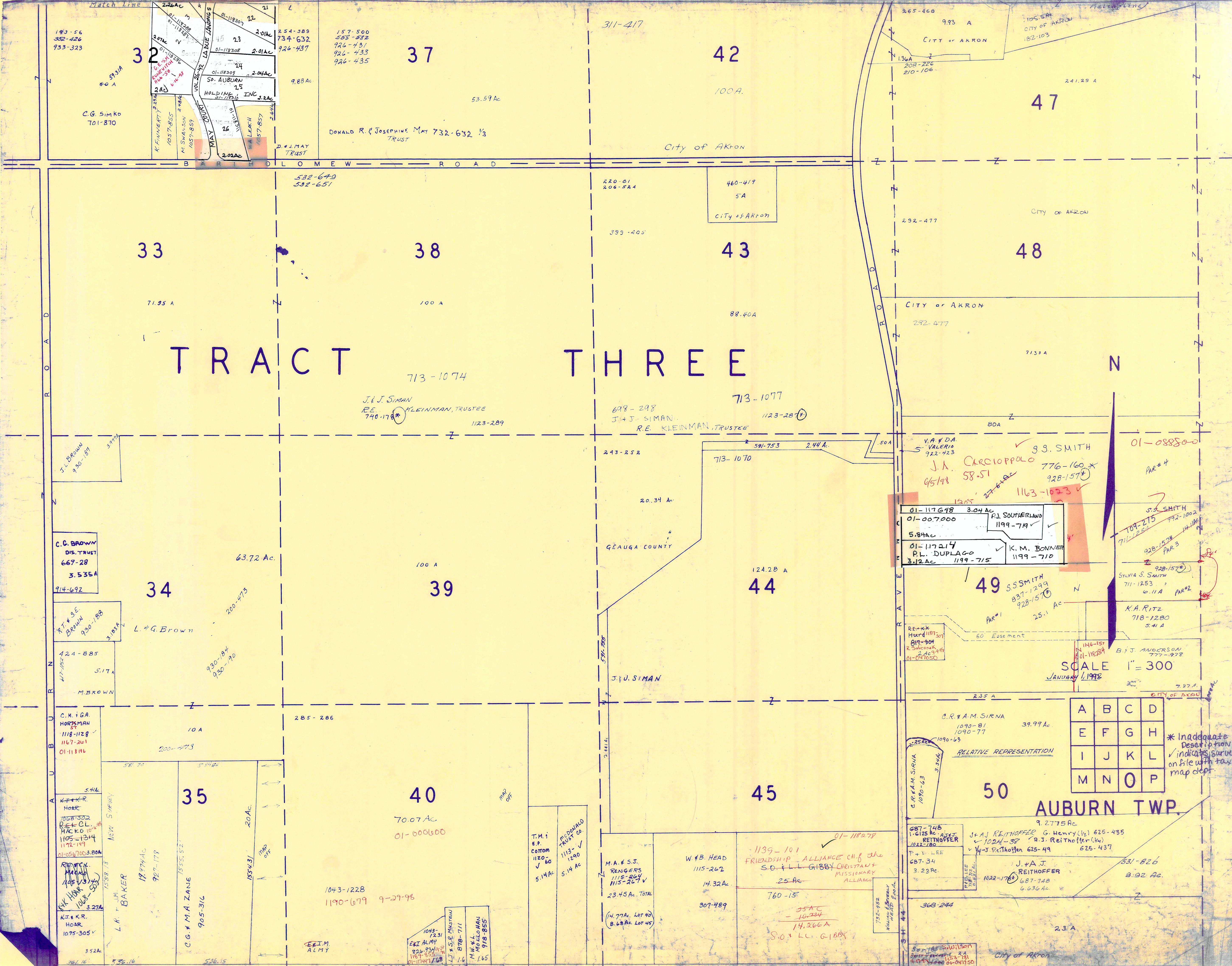
SCALE 1" = 300'

A	B	C	D
E	F	G	H
I	J	K	L
M	N	O	P

AUBURN TWP.

JANUARY 1, 1998
RELATIVE REPRESENTATION

* Inadequate Description
✓ indicates survey on file with tax map dept.



TRACT THREE

713-1074

J. & J. SIMAN
RE. KLEINMAN, TRUSTEE
740-178*

698-298
J. & J. SIMAN
RE. KLEINMAN, TRUSTEE
1123-287

SCALE 1" = 300
JANUARY 1, 1998

A	B	C	D
E	F	G	H
I	J	K	L
M	N	O	P

* Inadequate Description indicates surties on file with tax map dept.

32 2.26 AC
193-56
352-426
933-323
C.G. SIMKO
701-870

37 53.59 AC
311-417
100 AC
City of Akron

42 100 AC
City of Akron

47 241.29 AC
City of Akron

33 71.95 AC
City of Akron

38 100 AC
City of Akron

43 88.40 AC
City of Akron

48 713.3 AC
City of Akron

34 63.72 AC
L. & G. Brown
914-692
C.C. BROWN DIS. TRUST
667-28
3-535A
914-692
J.T. & S.E. BROWN
930-188
318A
924-885
417-105
S.ITA
M. BROWN

39 100 AC
City of Akron

44 124.28 AC
City of Akron

35 20 AC
C.G. M.A. ZANE
905-316

40 70.07 AC
01-000600
1043-1228
1190-679 9-29-98
E.T.M. ALMY

45 760-15
1139-101 FRIENDSHIP ALLIANCE CH. & S.O. & L.L. GIBBY CHRISTIAN MISSIONARY ALLIANCE
25 AC
760-15
55 AC - 10,724
14,266A
S.O. & L.L. GIBBY

49 25.1 AC
S.S. SMITH
837-1299
928-157*

50 39.99 AC
C.R. & M. SIRNA
1090-81
1090-77
1090-63
RELATIVE REPRESENTATION

36 2.01 AC
D. & J. MAY TRUST

39 20 AC
MAY COURT

40 2.01 AC
D. & J. MAY TRUST

41 2.01 AC
D. & J. MAY TRUST

42 2.01 AC
D. & J. MAY TRUST

43 2.01 AC
D. & J. MAY TRUST

44 2.01 AC
D. & J. MAY TRUST

45 2.01 AC
D. & J. MAY TRUST

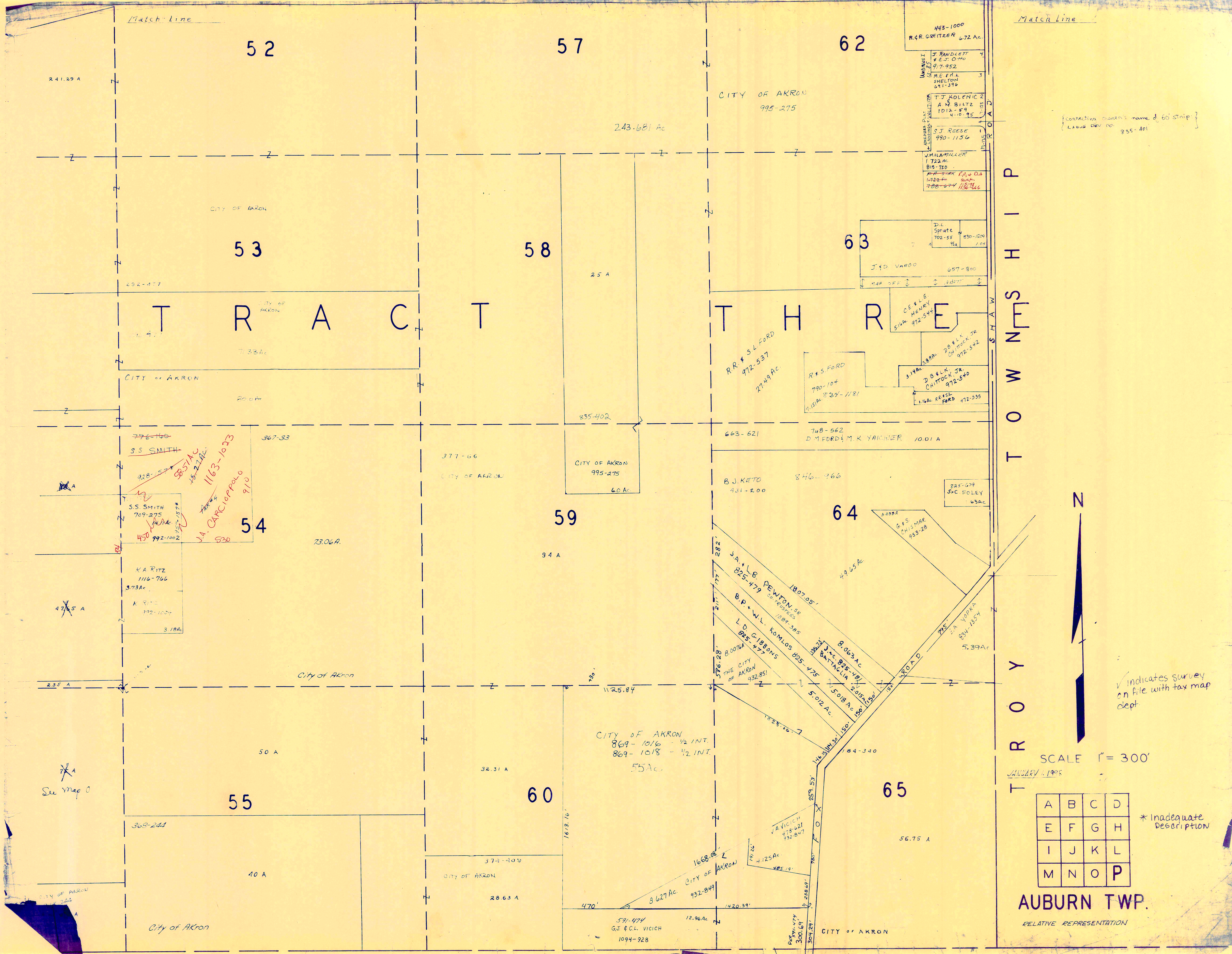
46 2.01 AC
D. & J. MAY TRUST

47 2.01 AC
D. & J. MAY TRUST

48 2.01 AC
D. & J. MAY TRUST

49 2.01 AC
D. & J. MAY TRUST

50 2.01 AC
D. & J. MAY TRUST



{Connecting DIARRY name of 60 STRIP -
LABOR DEV CO. 835-401}



✓ indicates survey
on file with tax map
dept.

SCALE 1" = 300'

JANUARY 1, 1998

A	B	C	D
E	F	G	H
I	J	K	L
M	N	O	P

* Inadequate
Description

AUBURN TWP.

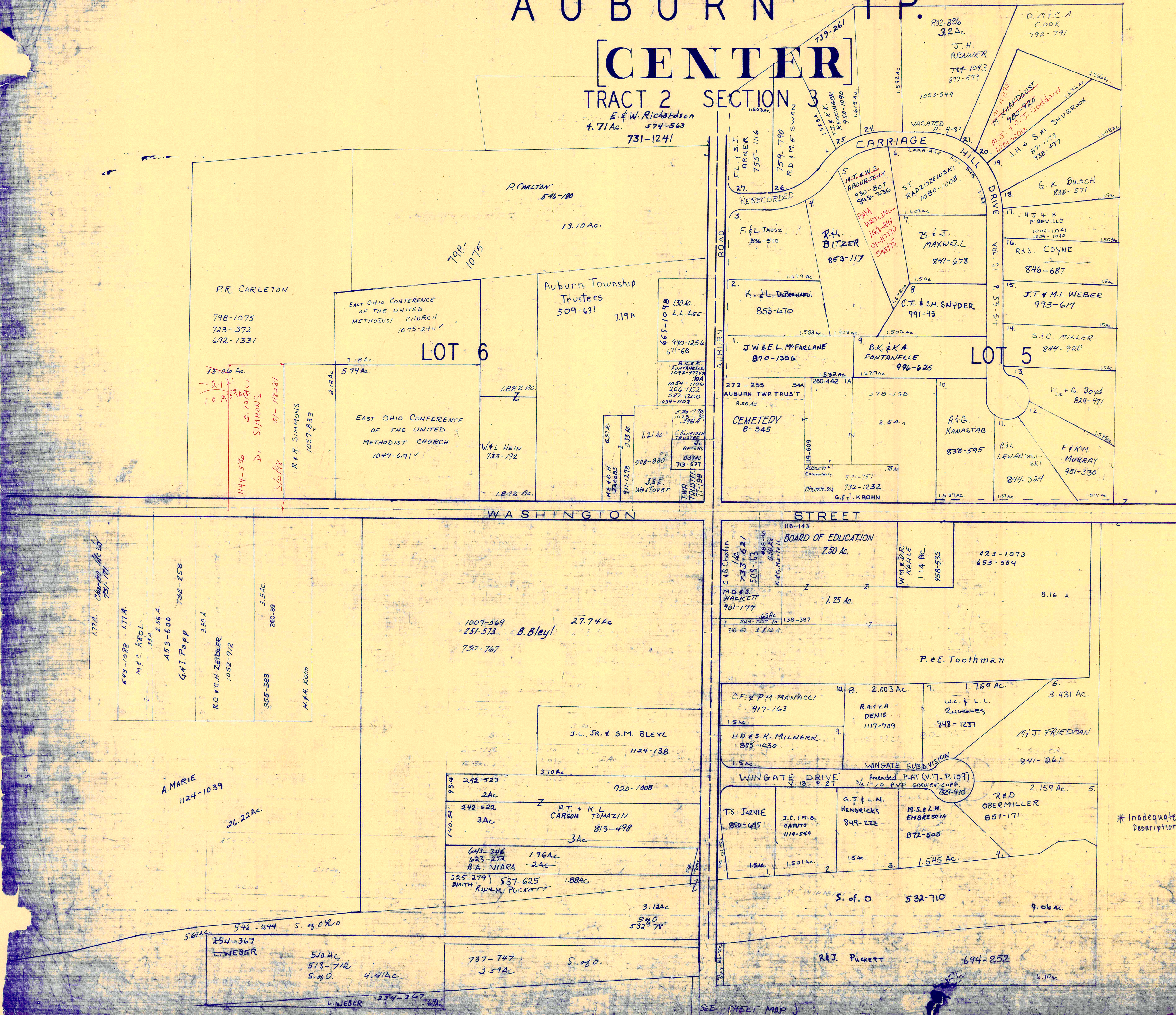
RELATIVE REPRESENTATION

AUBURN TP.

CENTER

TRACT 2 SECTION 3

E. & W. Richardson
4.71 Ac. 574-563
731-1241



RELATIVE REPRESENTATION

JANUARY 1, 1998

SCALE 1 in. = 2.5 ch. = 165 ft.

✓ indicates survey on file with tax map dept.

* Inadequate Description


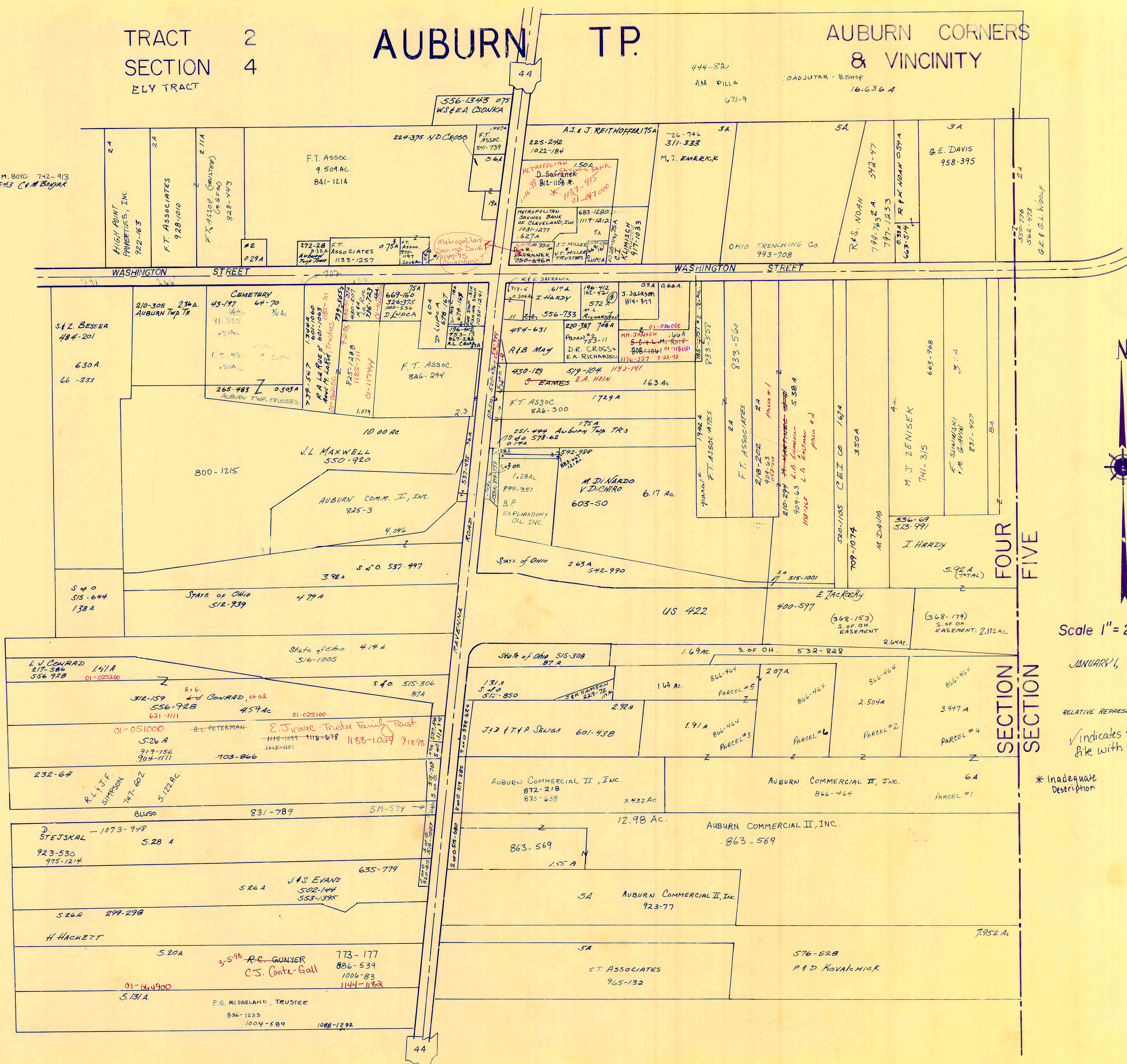
SEE SHEET MAP J

TRACT 2
SECTION 4
ELY TRACT

AUBURN TP.

AUBURN CORNERS
& VICINITY

#1
#2 J.G. & K.M. BOYD 742-913
#3 373-543 C.H. BENJAK



Scale 1" = 2.5 ch. = 165 ft.

JANUARY 1, 1998

RELATIVE REPRESENTATION

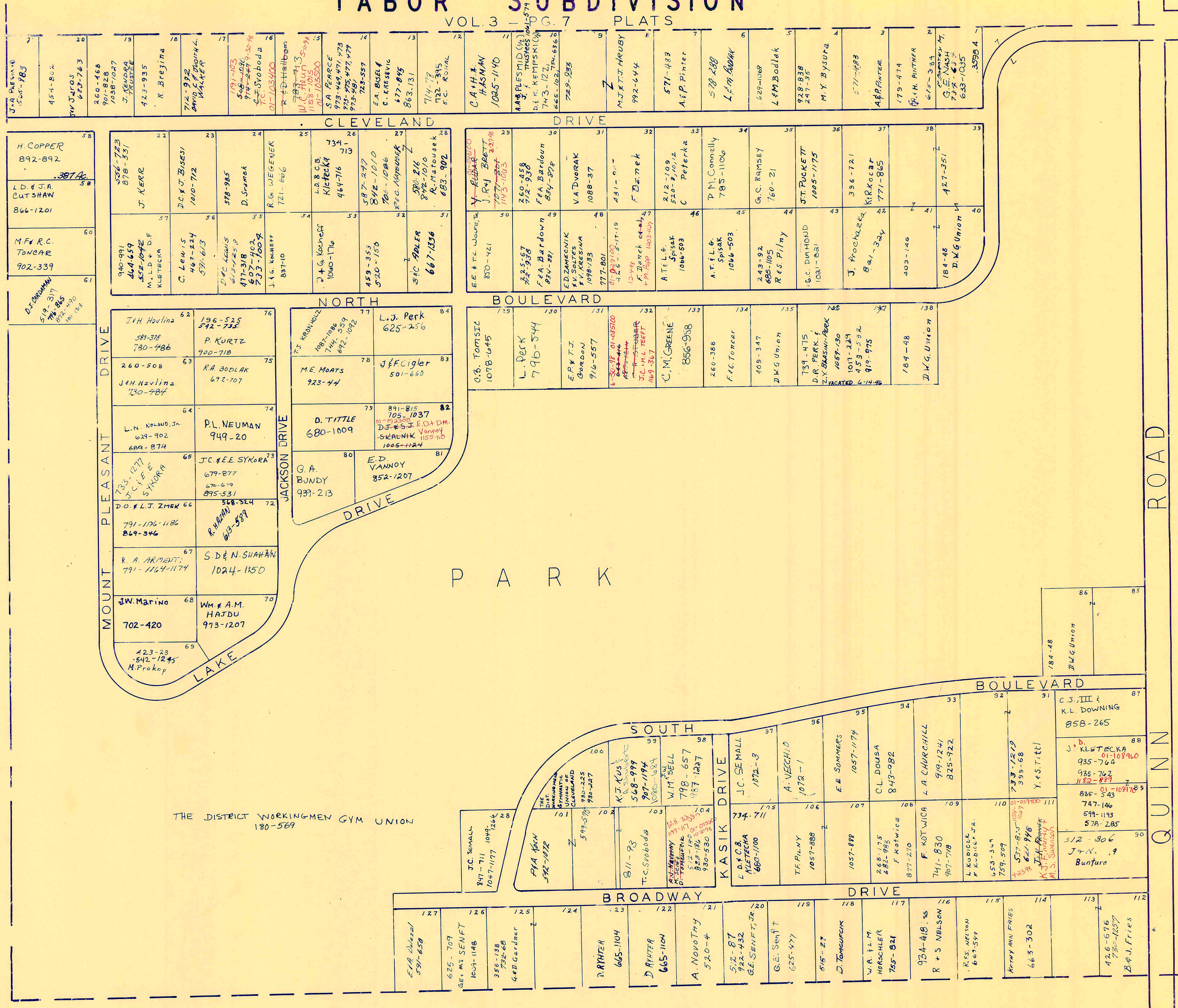
✓ indicates survey on file with tax map dept.

* Inadequate Description

I-R

TABOR SUBDIVISION

VOL. 3 - G. 7 PLATS



QUINN ROAD



SCALE 1" = 100'

AUBURN TWP.

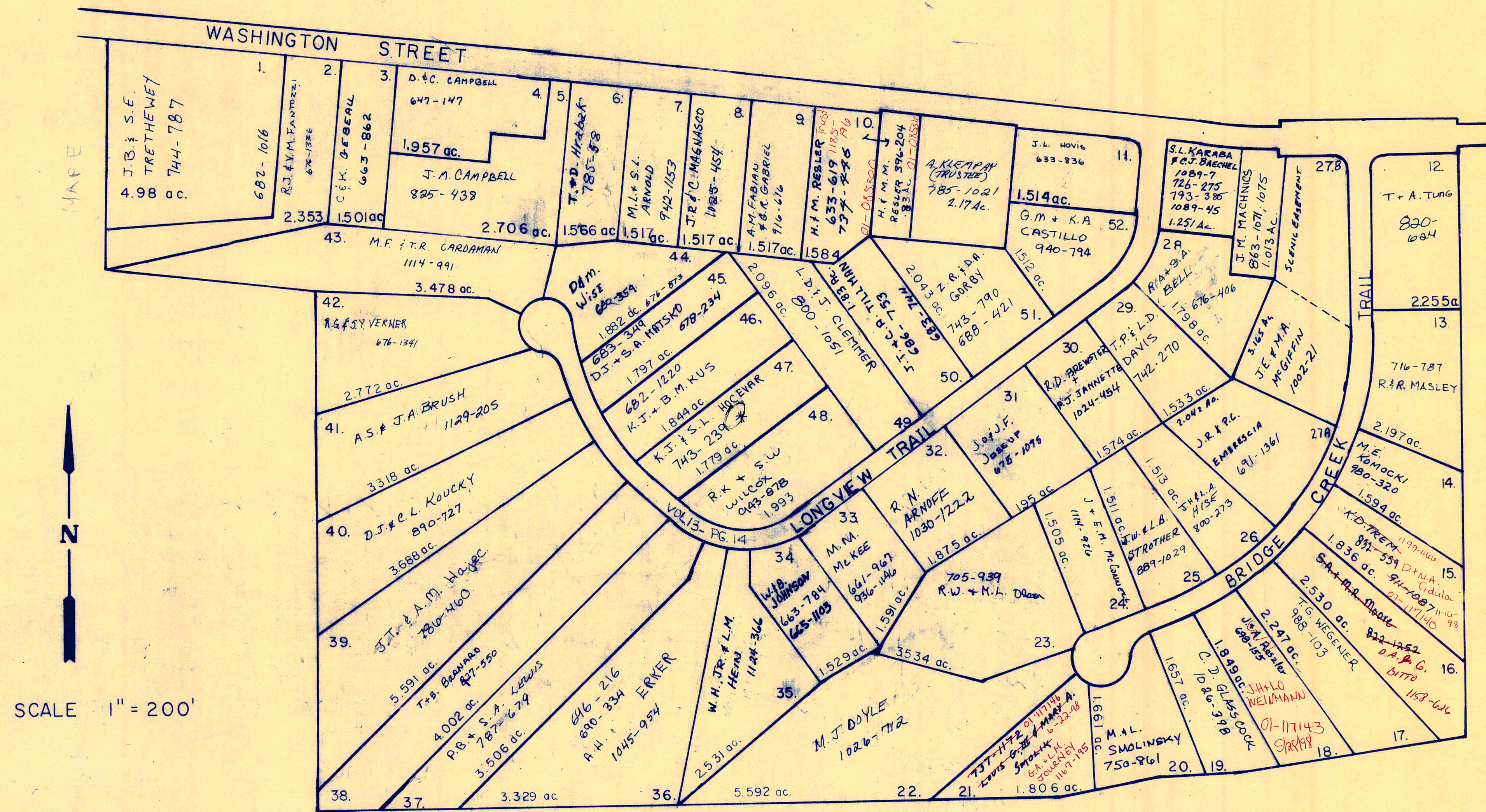
RELATIVE REPRESENTATION

* Inadequate Description
 ✓ indicates survey on file with tax map dept

AUBURN

OL. 8 SEC. 2

OL. 6 SEC. 3 TRACT 2



S/L 27 RESUB VOL. 14-Pg.50

LONGVIEW FARMS 1 & 2

VOL. 12 PP. 62-64

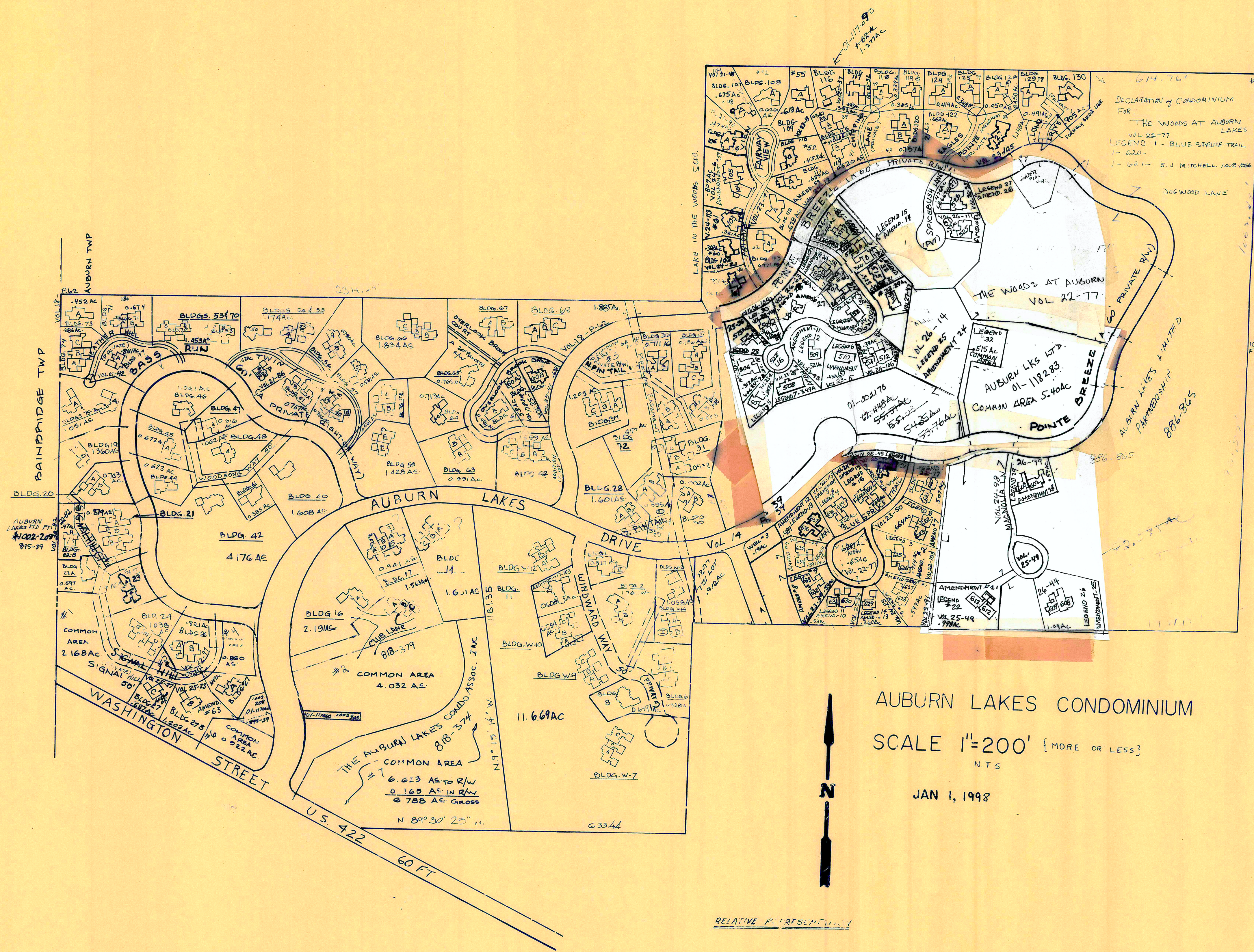
VOL. 13 PP. 13-16

JANUARY 1, 1998
RELATIVE REPRESENTATION

* Inadequate Description

✓ Indicates survey on file with tax map dept.

LAND IN THE WOODS SUBDIVISION VOL. II Pg. 33



* INADEQUATE DESCRIPTION

BLDG/UNIT	TRANSFERRED TO	VOL	PG	TRANSFERRED TO	VOL	PG	TRANSFERRED TO	VOL	PG	TRANSFERRED TO	VOL	PG
BLDG W-1 A-66	(WINDWARD WAY) M. & N. LAVIN	15	1	N. L. LAVIN	1035	1120	PK-SP. JOHNSTON 01-117250	1179	237			
BLDG W-2 A-64 B-62	(WINDWARD WAY) P. & A. BRICKENDEN W. J. EDWARDS	17	47-58	H. M. HAMMER	1013	789						
BLDG W-3 A-54 B-52	(WINDWARD WAY) A. D. O'HAYID W. J. RINI	14	110-115									
BLDG W-4 A-50 B-48	(WINDWARD WAY) D. DOLCH G. E. KING, TRUSTEE	14	110-115									
BLDG W-5												
BLDG W-6 A-46 B-44 C-42	(WINDWARD WAY) D & J MATZ W. L. RISIUS TRUST W. E. T. MASTERS	15	1	L. I. BYRNES J. A. MASTERS	1074	616						
BLDG W-7 A-40 B-38 C-36	(WINDWARD WAY) M. A. BERG H. EPPRECHT C. HOLYLAND	14	72	A. C. HERNDON	989	127	7-25-94					
BLDG W-8 A-34 B-32	(WINDWARD WAY) D. F. LEDERER	14	130-136	B. & D. LEDERER	1052	83		B. LEDERER	1105	11		
BLDG W-9 A-30 B-28 C-26	(WINDWARD WAY) E. H. DOLAN B. DEUTSCH B. H. WARNER	14	72									
BLDG W-10 A-24 B-22 C-20	(WINDWARD WAY) B. C. HERMAN H. D. WERNER H. EPPRECHT	14	110-115									
BLDG W-11 A-16	(WINDWARD WAY) LAKESIDE ESTATE SERVICES	14	130-136	DAVID L. DALEY	1036	1091		L. J. + E. H. DOLAN	1036	1093		
BLDG W-12 A-14 B-12 C-10	(WINDWARD WAY) B. A. IRWIN C. L. DOBBS, TRUSTEE S. M. & C. T. QUA	14	72	K. A. MINTZ K. F. + A. S. NAUERZ	1027	903	6-30-91 01-117341	1169	345			
BLDG 13												
BLDG 14 A-68 B-70 C-72	COVE COVE C. J. & A. D. MCBRIDE THOMAS & GLORIA CAVES DONALD & DORIS WISE	15	47-52	A. D. MCBRIDE	1085	1091		H. N. MATLIN 01-117302	1179	54		
BLDG 15 A-74 B-76 C-78	(COVE COURT) T. D. & D. R. CLARK T. & B. PORTER M. LIDGEY	15	17	M. G. & A. E. GRIFFITH	1034	721						
BLDG 16 A-80	(CLUB LANE) R. L. & R. MINTZ	15	117-121									
BLDG 17 A-84 B-86 C-88	(CLUB LANE) N. & A. SCHWARTZ D. H. DIETZ, JR. H. T. FAY	15	91	A. H. SCHWARTZ Harry J. Fay Living Trust	1028	181	01-117307 (9-28-92) 1155, 857	L. SCHWARTZ	1126	615		
BLDG 18												
BLDG 19 A-92 B-94	SIGNAL HILL J. A. ROGERS J. W. & K. J. LASEKEY	15	27	P. E. CLANCY	1089	846						
BLDG 20 A-96 B-98	SIGNAL HILL MARK & NANCY MILLS R. G. ROBERTS	14	141-144	T. G. & P. SCULLY	1120	1033						
BLDG 21 A-100 B-102 C-104	(SIGNAL HILL) - 14-124 J. R. & E. HAHN CHICAGO TITLE, TRUSTEE B. W. & E. P. HOLMES	15	21	J. A. + D. M. FERRANTE B. O. BAUMGARTNER	1087	699		995	594			
BLDG 22 A-110 B-	(SIGNAL HILL) COURT RICHARD J. & KATHRYN A. MANNEN B. E. FETTERMAN	15	70	R. J. M. - F. L. M. CO	1136	193		M. A. + C. S. D'Amato 01-117308 1155, 83	1155	83		
BLDG 23 A-112 B-114	(SIGNAL HILL) T. D. EVANS A. S. FOX, TRUSTEE	15	91									
BLDG 24 A-116 B-118 C-120	(SIGNAL HILL) R. J. KICHLER R. A. GREEN J. SMITH	16	29-34	R. S. STONE J. P. & P. J. SMITH	1031	1227		1016	1053	RA CLASEN	1016	1055
BLDG 25												
BLDG 26 A-130 B-132	(SIGNAL HILL) J. R. PEKAREK AMERI-CON AUBURN, Inc	22	97	B. T. ALBRECHT	1017	818						
BLDG 27 A-136 B- C-	SIGNAL HILL - PVT. (AMENDMENT #) AMENDMENT # 63 AMENDMENT # 64 - 687AC	20	115	A. G. + L. L. SCHURING	948	693						
BLDG 28 A-138 B-140	(SOUTH PINTAIL) P. & R. KYSELA H. B. & S. D. MARX, TRUSTEE	15	56	B. A. Couter + B. B. Caunter R. F. KYSELA	1120	1199	01-118217 11-13-98 1199, 673	987	418			
BLDG 29 A-142 B-144	(SOUTH PINTAIL) J. J. & Z. L. LIPTAK R. E. & R. H. FRUIT	15	60	M. J. + J. M. DEHAEMER J. V. STONE	1070	950	01-117314 8-27-98	1184	17			

BLDG/UNIT	TRANSFERRED TO	VOL	PG	TRANSFERRED TO	VOL	PG	TRANSFERRED TO	VOL	PG
BLDG 30	(SOUTH PINTAIL)	15	70						
A-186	L.D. REDA	920	908						
B-184	B.M. VENNETTI	895	987	D.C. & B.J. RUNGE	1029	211			
BLDG 31	(NORTH PINTAIL)	15	83						
A-146	L.M. & G.A. CORTRIGHT	888	525	L.M. & G.A. CORTRIGHT TRUST	1034	335			
B-148	R.A. FRITZSCHE	750	77	W.P. Holmes, Sr.	01-117318	12-2-98	1023	707	
C-150	R.C. & T.J. JACKSON	890	680						
BLDG 32	(NORTH PINTAIL)	15	91						
A-152	D.C. & R.G. SKINNER	751	889	G.W. HODGE & L.W. CHENOWETH	1132	734			
B-154	W.K. OLIVIER	751	554						
BLDG 33									
BLDG 34	N. PINTAIL DR	15	1						
A-160	G. & U. HARTLEY	793	647						
B-162	V. & B. WEBER	822	476	R.C. & P.K. McEntee	1143	1316			
C-164	R.J. & L.J. SRP	736	979	W.F. SCHROEDER	1050	1111	W.F. SCHROEDER	1115	1250
BLDG 35									
BLDG 36	(NORTH PINTAIL)	15	1197						
A-170	R.D. STEWART	997	1015	D.F. SHAPIRO 6-10-98	1165	48			
B-172	E.V. GORDON	759	1162	SOCIETY NATIONAL BANK OF GREATER CLEV. TRUSTEE	1009	857	KEY TRUST Co. OF OHIO N.A., TRUSTEE	1027	1065
BLDG 37	(NORTH PINTAIL)	15	1434						
A-174	E.F. & C.L. GLEASON	879	311						
B-176	R.V. HOUSEL	856	336	C.H. I.T. KUNNS	1118	279			
C-178	E.J. & E.W. SCHMIDT	980	45	W.L. Risius	1059	1029	P.H. & J.M. Woodard 01-117343	1194	1077
BLDG 38	(NORTH PINTAIL)	16	19-23						
A-180	W.N. & J.M. SCHWAIGER	778	1192	E. LEWIN 6-27-97	1110	1141			
B-182	H. & N. BURSTEIN	789	897						
BLDG 39									
BLDG 40	(WOODSONG WAY)	16	118-122						
40-188	C.T. GROTH	831	681	C.T. GROTH, TRUSTEE	1122	887			
BLDG 41	(WOODSONG WAY)	15	60-67						
190	L.J. & E.H. DOLAN	884	24						
BLDG 42	(WOODSONG WAY)	16	43-46						
A-192	H.E. HENDERSHOTT	897	138	E.E. VISCONSI TRUST	972	874			
BLDG 43									
BLDG 44	(WOODSONG WAY)	18	145-153						
A-196	K. & F. SORACE	853	156						
BLDG 45	(WOODSONG WAY)	17	84-92						
A-198	M. & U. STANTON-HICKS	821	1262						
BLDG 46	(WOODSONG WAY)	17	13-38						
200	R., JR. & C. GOWLAND	829	714						
BLDG 47	(WOODSONG WAY)	17	8-16						
A-202	M. PENSIERO	814	749	M. J. & S. W. HARTWELL	1116	941			
BLDG 48	(WOODSONG WAY)	18	33-38						
A-204	W.L. RISIUS	834	370	R.W., JR & D.S. CRAIG	1002	323			
BLDG 49									
BLDG 50	(TWIN CREEKS)	16	87-92						
A-240	L.R. CROUSE	797	765	J.M. ANDBERG	1001	478	J.M. ANDBERG, TRUSTEE	1072	801
B-242	P. & E. CHAPPLE	808	59						
BLDG 51	(TWIN CREEKS)	19	87-91						
A-244	R.T. & J. KRAUS	865	428						
B-246	K.M. CARLSON	895	72	F.M. MASTRUCCI	994	219			
BLDG 52	(TWIN CREEKS)	21	86						
A-	L.D. WEIMER	979	740						
BLDG 53	(TWIN CREEKS DRIVE)	17	8-16						
A-256	J. & B. COLLIER	817	560						
B-258	H.A. DUNLOP	813	919						
BLDG 54	(TWIN CREEKS DRIVE)	16	149-155						
A-262	F. ADLER	809	284						
BLDG 55	(TWIN CREEKS DRIVE)	16	149-155						
A-264	G. & S. DAVILLERS	820	313	A.L. & C.R. HYDE	998	383			
B-266	J. & S. KALISER	861	369	D.W. Hammer 01-117397	1196	589			
BLDG 56	(TWIN CREEKS)	16	82-92						
A-268	D. & J. PIPER	853	1086	J.J. & R.A. DARDEN	1112	797			
B-270	E.A. LEONETTI	797	758						
BLDG 57	(TWIN CREEKS)	16	72-76						
A-276	R.W. SIWIK	794	935						
BLDG 58	(TWIN CREEKS)	15	149-153						
A-278	D. J. JONES	770	1	L.H. LIND 9-5-97	1120	150			
A-280	S.H. & R.L. SILVER	774	1079						
BLDG 59	(TWIN CREEKS)	16	35-42						
A-282	R.C. & S.C. MARCHANT	787	412	S.C. MARCHANT	1124	366			
B-284	W.K. INDERLIED	833	677	J. L. FRIEDMAN	1031	184	J. L. TRUST	1040	346
BLDG 60	(OVERLOOK BROOK DRIVE) PVT	25	07						
A-	E.G. & M.W. CAVANAGH	1106	760						
B-	AMENDMENT #67 .63ac	25	41	PETER MICHELIS - 1-2-98	1136	465	ARTHUR H. DILLENUTH & EVELYN - 1-2-98	1136	467
BLDG 61	(OVERLOOK BROOK DRIVE)	18	145-153						
A-296	E. BELTON	852	84	D.M. LOOP	1008	1294	A. & S.K. LOOP	1032	1100
BLDG 62	(OVERLOOK BROOK DRIVE)	16	8-11						
A-298	T.J. & P.A. KREBS	848	1229						
B-300	A.M. KOVAL	942	258						
C-302	X. & C. WILSON	773	446						
BLDG 63	(OVERLOOK BROOK DRIVE)	16	82						
A-304	P.L. FARROW, JR.	796	130	C.D. FARROW, JR.	983	1035			
B-306	C. R. ZACHEM	796	1056	C.R. ZACHEM, JR. TRUSTEE	1083	142			

BLDG/UNIT	TRANSFERRED TO	VOL	PG.	TRANSFERRED TO	VOL	PG.	TRANSFERRED TO	VOL	PG.
BLDG 64	(OVERLOOK BROOK DRIVE)	16	148-55						
A-310	M. & S. DUFFY	808	136	R.P. & D.J. ROGEL	1128	336			
BLDG 65	(OVERLOOK BROOK DRIVE)	16	123-26						
A-312	J. & J. HALLACK	803	927						
BLDG 66	(OVERLOOK BROOK COURT)	16	35-42						
A-326	M.J. SWADEY	904	1279						
B-324	R.C. HUGG, J.R. & P.S. LONGFELLOW	879	16	J. DIGTEFANO 01-117369	1169	217			
C-322	C.J. & M.S. GIBLIN	786	1262						
BLDG 67	(OVERLOOK BROOK DRIVE)	17	84-92						
A-328	J.R. BEAVER ⁷⁷⁹⁻⁵⁹⁴²	848	979	M. H. JENSEN, TRUSTEE	1030	777			
B-330	E. LAZIO	821	301	E.W. LAZIO, TRUSTEE	1085	52			
BLDG 68	(OVERLOOK BROOK DRIVE)	18	62-68						
A-334	T. & J. JOHNSON	837	18	C. ARNOLD	1011	1303			
B-336	M.D. YOUNG	785	465	S.S. LYNCH 01-117513 7-15-98	1172	378			
C-338	A. & S. ARMSTRONG	842	143	S. ARMSTRONG	1107	206			
BLDG 69									
BLDG 70	(HEATHER HILL)	17	8-16						
A-210	D. & C. SAZIMA	815	1035						
B-208	V. & P. SCOCOS	813	697	V.M. SCOCOS	1134	573			
BLDG 71	(HEATHER HILL)	17	131-138						
A-214	J. & L. GRUNZWEIG	829	754	N.R. GRUNZWEIG - Trustee	1085	721			
B-212	W.J. & E.J. O'BRIEN	849	243	W.D. & J.B. BENDER	1023	1106	J.B. BENDER	1082	308
BLDG 72									
BLDG 73	(HEATHER HILL)	18	62-68						
A-216	M. & R. WILLIAMS	837	528	M.M. & R.H. WILLIAMS	1020	945			
BLDG 74	(HEATHER HILL)	17	119-122						
A-222	C.C. SPATH	831	1359						
B-220	W.F. HOTCHKIN	827	422						
C-218	W. & B. MILLER	833	365	R.T. & L.V. WARNER	1088	956			
BLDG 75	(HEATHER HILL)	17	47-58						
A-224	R. & E. BLAKE FAMILY TRUST	864	721						
BLDG 76	(HEATHER HILL)	17	47-58						
A-226	G. BIANCHINI & N. BEAN ⁸⁶⁴⁻⁷²¹¹	818	676	B.F. PAWLKOWSKY	927	229	B.C. RICHARDS & B.H. WARNER	1001	433
BLDG 77	(HEATHER HILL)	21	42-45						
A-232	J.F. & D.M. GALLAGHER	943	542						
BLDG 78									
BLDG 79									
BLDG 80									
BLDG 81									
BLDG 82									
BLDG 83									
BLDG 84									
BLDG 85									
BLDG 86									
BLDG 87									
BLDG 88									
BLDG 89									
BLDG 90									
BLDG 91									
BLDG 92									
BLDG 93									

BLDG/UNIT + ADDR	TRANSFERRED TO	VOL	Pg.	TRANSFERRED TO	VOL	Pg.	TRANSFERRED TO	VOL	Pg.	TRANSFERRED TO	VOL	Pg.
BLDG 94												
BLDG 95												
BLDG 96												
BLDG 97												
BLDG 98												
BLDG 99												
BLDG 100												
BLDG 101 A-400	(FAIRWAY VIEW) B.C. KAGY	21 922-200	1-3 923 1013									
BLDG 102 A	FAIRWAY VIEW - AMEND # 60 O.A. & J.D. MURPHY	24 1074	21 73									
BLDG 103 321/A6	FAIRWAY VIEW - AMEND # 61	24	113	P. NICHOLAS DEV. CORP.	1097	646	P.F. & E.L. BRAUNLICH	1097	648			
BLDG 104 412	FAIRWAY VIEW AMENDMENT # 5 D.C. MEYEROFF	34 1080	06 851	D.C. MEYEROFF	1089	934						
BLDG 105	FAIRWAY VIEW AMENDMENT # 5	24	06	D.W. & S.M. MARTIN 01-118184 11517A 1061	445		P.R. CHALL - B.J. SMITH 01-118184 8-4-98	1178	227			
BLDG 106 A-420	(FAIRWAY VIEW) H.C. FALL, TRUSTEE	21 963-871	90									
BLDG 107 A-424	(FAIRWAY VIEW) G.L. RYE	21 944	48-51 918									
BLDG 108 A-422	(FAIRWAY VIEW) E. & S. GALLO	17 831	143-147 478	WG. & J.A. PRYOR	990	1039	C.P. & S.B. ZINGALE	1126	786			
BLDG 109 A-	FAIRWAY VIEW - AMENDMENT # 55 (6B) M. FREW	23 1031	132-15 324									
BLDG 110 A-	FAIRWAY VIEW AMENDMENT # 52 DR. SEDINY & JE. BLYBY	22 8-5-94 989	196-21 2216									
BLDG 111 A-410	FAIRWAY VIEW - AMENDMENT # 59 T.J. SCHUBANN	24 1064	13 900									
BLDG 112 A-406	FAIRWAY VIEW AMENDMENT # 56 PETER NICHOLAS DEV. CORP.	23 1052	71 410	J.J. JR. & D.M. GORCZYCA	1052	412						
BLDG 113 A-402	(FAIRWAY VIEW) S. PETERSON	19 878	31-35 926									
BLDG 114 A-425	(CHIPPING LANE) B.R. RESCH	19 855	16-18 433									
BLDG 115 A-426	(CHIPPING LANE) D.S. & B.J. MANNING	18 849	137-41 809	D.C. & J. MATZ	1026	949						
BLDG 116 A-427	CHIPPING LANE - AMENDMENT # 65-372AC #66	25	37									
BLDG 117 A-428	CHIPPING LANE AMENDMENT # 65 - 343AC	25	32	PETER NICHOLAS DEV. CORP.	1133	607	P.G. & A.M. LOWE	1133	609			
BLDG 118 A-429	(CHIPPING LANE) D.G. WIGGLESWORTH	18 850	145- 1216 153									
BLDG 119 A-430	(CHIPPING LANE) D.J. & R.M. JOYCE	18 860	76-79 316									
BLDG 120 A-431 B-432	(CHIPPING LANE) S.L. & M.R. DURCHSLAG P. & J. LEIKEN	19 896 861	59-62 678 935	R.E. & E.J. GOODMAN	1078	58						
BLDG 121												
BLDG 122 A-434	EAGLES POINTE R.A. & G.B. NEWMAN	21 971	103 12									

BLDG/UNIT	TRANSFERRED TO	VOL	Pg.	TRANSFERRED TO	VOL	Pg.	TRANSFERRED TO	VOL	Pg.	TRANSFERRED TO	VOL	Pg.
BLDG 123												
BLDG 124	(EAGLES POINTE)	18	95-98									
A-435	E. O. MARCH	941	253									
BLDG 125	(EAGLES POINTE)	18	137-141									
A-436	W.F. MUNDAY, JR. & R.M. MUNDAY	848	1275									
BLDG 126	(EAGLES POINTE)	18	33-38									
A-437	B. & T. HUNTER	835	337	M.J. BONEBRAKE	998	1116						
BLDG 127	(EAGLES POINTE)	23	105									
A-438	Kay S. Vertes	1072	812	C. VANDENOEVER	1133	1						
BLDG 128												
BLDG 129	(LONG DRIVE)	18	133									
A-440	G. & P. O'BRIEN	847	47	D.S. & B.J. MANNING	1026	1130						
BLDG 130	(LONG DRIVE)	18	121									
A-441	J. & A. HUTSON	844-574	853	1059								
THE AUBURN LAKES CONDOMINIUM Assoc, INC 818 374-386												
PAR #1	2.168 Ac											
PAR #2	4.032 Ac											
PAR #3	.649 Ac											
PAR #4	.860 Ac											
PAR #5	.092 Ac											
PAR #6	.922 Ac											
PAR #7	6.623 Ac											

ALL LAND + BLDG OWNED BY AUBURN LAKES LIMITED PARTNERSHIP VOL 886-865 UNLESS OTHERWISE NOTED.

AUBURN 1 U - 07

PARCEL / Address	ROAD NAME	AC	UNIT #	VOL PAGE	DATE	OWNER	VOL #	Pg	VOL #	Pg	OWNER	DATE	UNIT	ADDRESS	ZIP
01-118321 - 602	MAGNOLIA LN. (PVT)		594	602	26-99	7-98	J.S. + P.B. WOLF	1181	141	1181	143				
	MAGNOLIA LN. (PVT)				26-99	7-98									
01-118322 - 603	MAGNOLIA LN (PVT)		603	603	26-99	7-98	W.H. ROWE 7-23-98	1174	876						
01-118312 - 608	MAGNOLIA LN. (PVT)		608	608	26-44		American Auburn, Inc.	1181	278	1181	280		4-198	608	44023
	AMENDMENT 25 / LEGEND 26				26-44										
01-118313 - 609	MAGNOLIA LN (PVT)		609	609	26-44										
01-118222 / 612	AMENDMENT 21 / LEGEND 22		612	612	25-49	5/7/97	AMERICAN AUBURN, INC	1104	223	1104	225		5/3/97	612	44023
	613 AMENDMENT 21 / LEGEND 22		613	613	25-49	5/7/97									

AUBURN

1668